

ROAD INDEX

A	ABBEY ROAD AKRON STREET ALDEN STREET APPLE HILL DRIVE ARCH STREET	I	B3 A2 D5 D5 A1	J	JACKSON ROAD	RIVERS EDGE DRIVE	C6 C6 C6 E6 A2 D3 C5 A5 D7
B	BAINBRIDGE ROAD BAINBROOK DRIVE BEACON HILL DRIVE BEDFORD STREET BIRCH HILL DRIVE BREWSTER ROAD BROADWAY	K	A4-F4 C5 D5 A2 D5 B7-C6 A2	K	KENSTON LAKE DRIVE KENT ROAD KENT STREET KINGSLEY DRIVE KING'S ORCHARD TRAIL KINGSWOOD DRIVE	S	C4 A6 A2 E6 E3 C4
C	CANTERBURY COURT CANTON STREET CARNES ROAD CASCADE COURT CATRAIL ROAD CEDAR ROAD CHAGRIN RIVER ROAD CHAGRIN ROAD CHARLES ROAD CHILLICOTHE ROAD COPE DRIVE COUNTRY LANE CRACKEL ROAD CRAIG DRIVE CONCORD COURT (PRIVATE)	L	A2 E5 C7 B2-E5 A1 A3 A1-D4 E6 D1-D7 B4 A3-C3 D7-F7 D2 F4	L	LAKE DRIVE LAKE FOREST COURT LAKE FOREST TRAIL LAKE SHORE LAKE STREET LEWIS DRIVE LONG MEADOW TRAIL LORRAINE STREET LORI LANE LOST TRAIL LUCERNE DRIVE	S	BI C2 C4 C5 F1 D4 A2 C7 D3 D3 D6 A1 E4 B1 C5 C5 D3 C3 C3
D	DAYTON STREET DEPOT STREET	M	A2 B7	M	MAPLE DRIVE MAPLEWOOD LANE MEDINA STREET MERRY OAKS TRAIL MILLBROOK DRIVE MILLSTONE ROAD MOGUL STREET MURWOOD COURT	T	D3 D6 A2 D3 E4 C5 A1 B2
E	EAST BROOK CIRCLE (PVT.) EAST BROOK TRAIL (PVT.) EAST ELYRIA STREET EAST PILGRIM DRIVE EAST VIEW EATON DRIVE ELIZABETH LANE ELLIOTT DRIVE ELMWOOD LANE ENGLISH DRIVE	N	E4 E4 A2 D3 D3 D2 C7 D5 D6 C4	N	NORTH BROOK TRAIL NORTH SPRING VALLEY PARK DRIVE	U	D3 D3 D5-F7 D3 D3 D3 D7
F	FALLING WATER ROAD FIELDS ROAD FINDLAY STREET FRANKLIN ROAD	O	C6 B4 A2 A1-A3	O	OAK STREET OBER LANE OLD MEADOW DRIVE OVERLOOK DRIVE	V	E3 D6
G	GARDINER LANE GEAUGA LAKE ROAD GENEVA STREET	P	P4 C4-B7 A2	P	PARK CIRCLE DRIVE PARK DRIVE PEBBLE CREEK COURT PENNY LANE PETTIBONE ROAD PILGRIM AVENUE PINE STREET PLUM CREEK TRAIL PINE CREEK COURT	W	61-F3 C3 C4 E6 F3 A2 C3 C2 D4
H	HASKINS ROAD HEATHERWOOD LANE HIGHPOINT ROAD HILLSIDE LANE HOLLY SPRINGS TRAIL HURON STREET HARVEST DRIVE	Q	E3-E7 B2 C6 D6 D3 A2 E4	Q	RAILROAD PLACE	X	D6
I		R		R		Z	

- ① KENSTON HIGH SCHOOL
- ② GARDINER ELEM. SCHOOL
- ③ BAINBRIDGE ELEM. SCHOOL
- ④ BAINBRIDGE COMMUNITY CH.
- ⑤ THE VALLEY PRESBYTERIAN CHURCH
- ⑥ PENTECOST HOLINESS CHURCH
- ⑦ THE BETHEL TEMPLE CHURCH
- ⑧ UNION BETHEL METHODIST CHURCH
- ⑨ ZION HILL MISSIONARY BAPTIST CH.
- ⑩ MCFARLAND CEMETERY
- ⑪ RESTLAND CEMETERY
- ⑫ FOWLER CEMETERY
- ⑬ BAINBRIDGE TWP. COMMUNITY HALL
- ⑭ BAINBRIDGE TWP. FIRE DEPT.
- ⑮ AURORA VOL. FIRE DEPT.
- ⑯ U.S. POST OFFICE (AURORA)

BAINBRIDGE TOWNSHIP

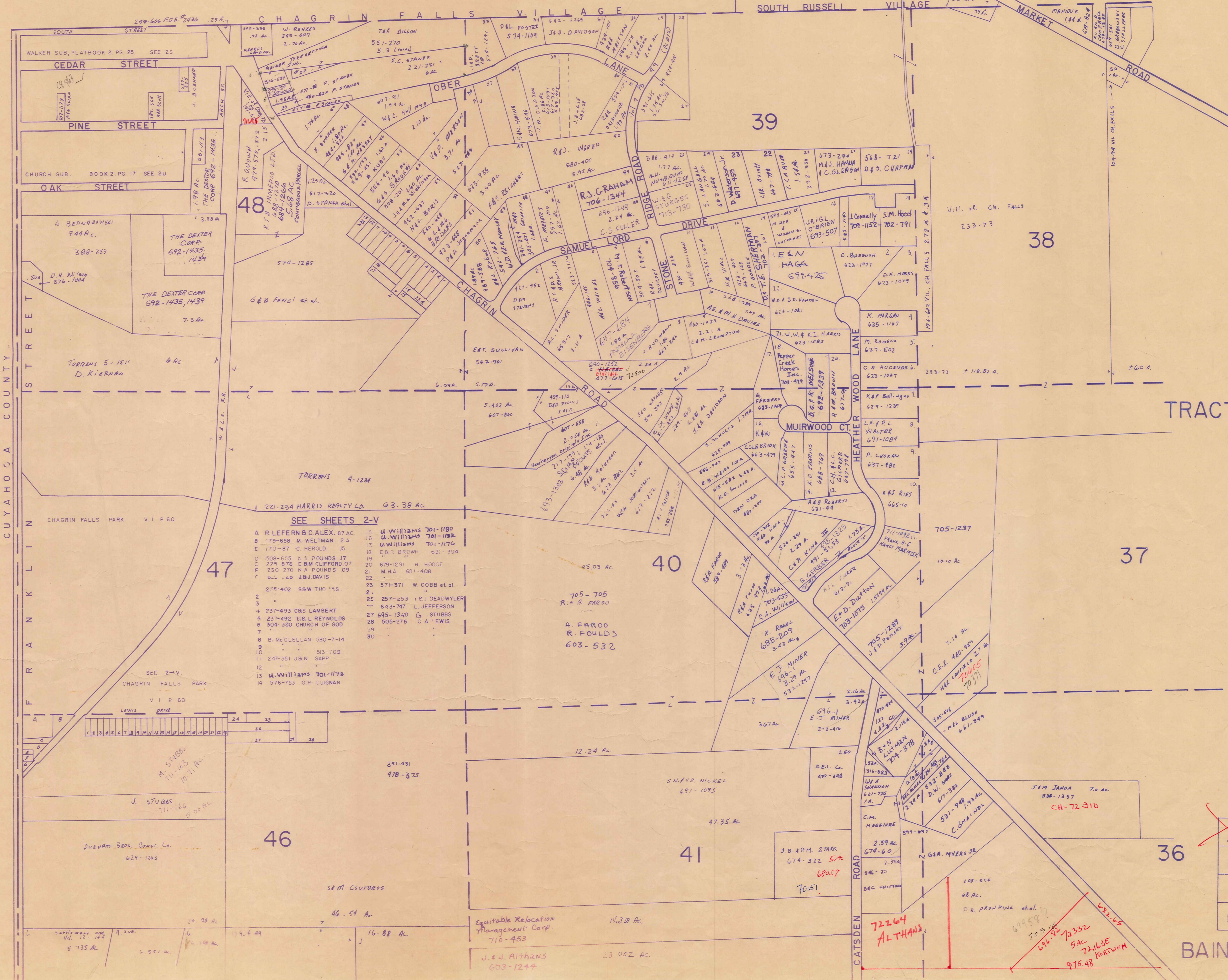
SCALE: 1" = 2000'

ROBERT E. PHILLIPS,
GEAUGA COUNTY ENGINEER

- UNPAVED ROAD
- PAVED ROAD
- RAILROAD
- TOWNSHIP LINE
- COUNTY LINE
- CORPORATION LINE



MONCRIEF		SUBDIVISION		VOL 2 P 5	
1.	P.J. CASSIDY	673-905	11.	B.J. HOFFMAN	452-748
2.	O. SMITH	501-922	12.	"	"
3.	E.R. PROCTOR	707-1066	13.	"	"
4.	"	"	14.	E.B.I. SULLIVAN	562-901
5.	F. WALLIS	571-1004	15.	"	"
6.	H.O.I.S	705-977	16.	O. BROWN	609-321
7.	E.A. KEENAS	694-1160	17.	"	"
8.	R.H. BEGGS	562-257			
9.	"	"			
10.	"	"			



CUYAHOGA COUNTY

SCALE 1"=300'
JAN. 1, 1984

TRACT ONE

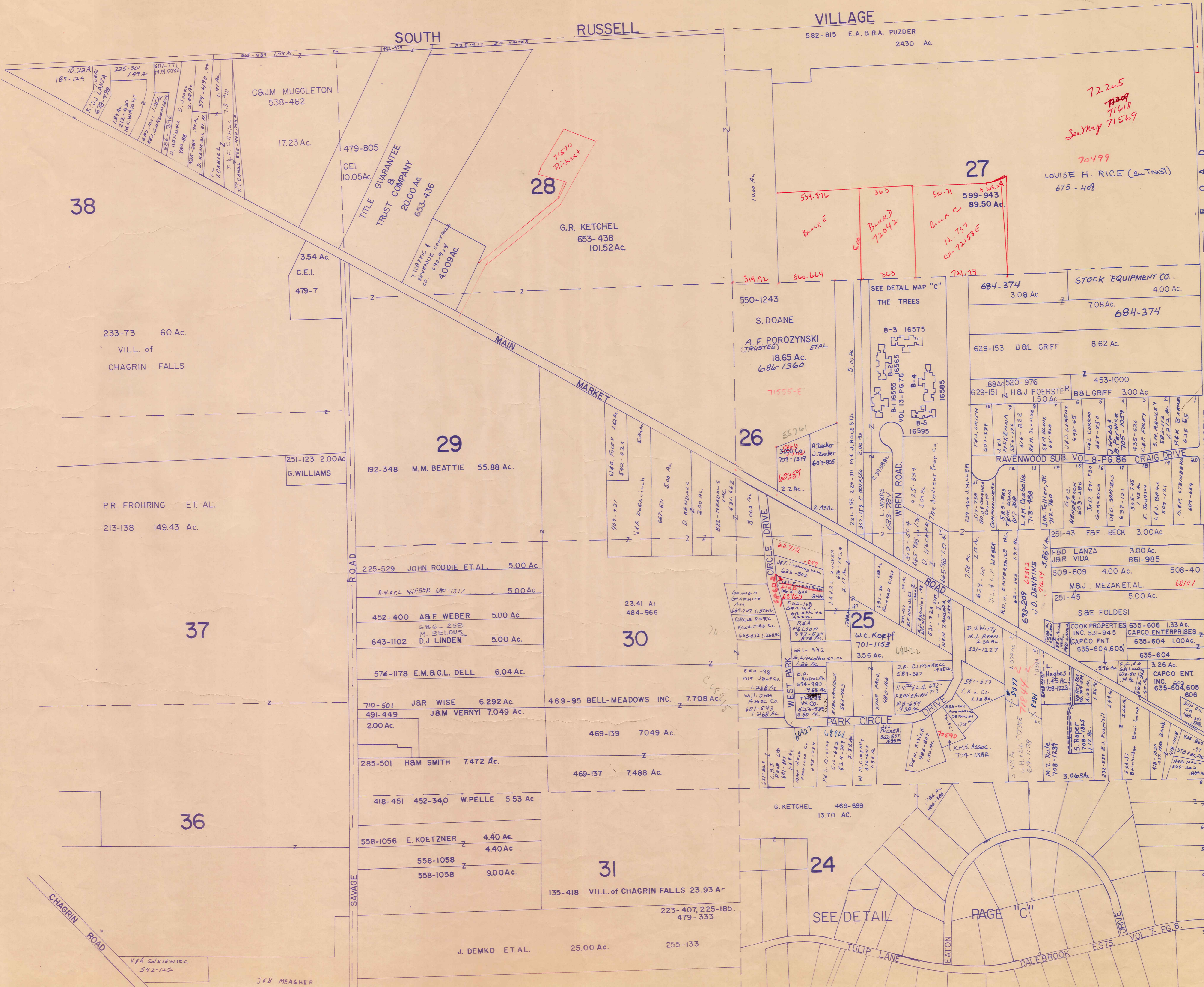
SEE SHEETS 2-V

A	R. LEFERN & C. ALEX.	87 AC.	15.	U. WILLIAMS	701-1190
B	79-658 M. WELTMAN	2 A	16.	U. WILLIAMS	701-1192
C	170-87 C. HEROLD	15	17.	U. WILLIAMS	701-1176
1	508-655 R.A. POUNDS	17	18.	E.R. BROWN	631-304
2	224-876 C.M. CLIFFORD	07	19.	"	"
3	230-270 M.A. POUNDS	09	20.	679-1291 H. HODGE	
4	622-428 J.B. DAVIS	22	21.	M.H.A.	681-408
5	275-402 S.B.W. THOMAS	2	22.	"	"
6	"	"	23.	571-371 W. COBB et al.	
7	"	"	24.	"	"
8	237-493 C.B. LAMBERT	7	25.	257-253 R.J. DEADWYLER	
9	237-492 E.B.L. REYNOLDS	5	26.	643-747 L. JEFFERSON	
10	304-300 CHURCH OF GOD	28	27.	645-1340 G. STUBBS	
11	"	"	28.	505-276 C.A. LEWIS	
12	"	"	29.	"	"
13	8 B. McCLELLAN	580-7-14	30.	"	"
14	247-351 J.B.N. SAPP	10			
15	"	513-709			
16	U. WILLIAMS	701-1178			
17	576-753 G.R. LUIGIAN				

Done 1-25-93

A	B	C	D
E	F	G	H
I	J	K	L
M	N	O	P

BAINBRIDGE, "A"



TRACT ONE

SCALE: 1"=300
JAN. 1, 1984

CITIZENS FEDERAL SAVINGS & LOAN ASSOC. OF CLEVELAND
553-863

A	B	C	D
E	F	G	H
I	J	K	L
M	N	O	P

BAINBRIDGE-B

72205
70499
71618
See May 71569

70499
LOUISE H. RICE (as TRUST)
675-408

559-976
365
510-71
599-943
89.50 Ac.
Bank E
Bank C
12-757
CH-72153E

27

28

G.R. KETCHEL
653-438
101.52 Ac.

TITLE GUARANTEE & TRUST COMPANY
20.00 Ac.
653-436

C&JM MUGGLETON
538-462
17.23 Ac.

38

233-73 60 Ac.
VILL. of CHAGRIN FALLS

3.54 Ac.
C.E.I.
479-7

251-123 2.00 Ac.
G.WILLIAMS

P.R. FROHRING ET AL.
213-138 149.43 Ac.

29

192-348 M.M. BEATTIE 55.88 Ac.

26

S. DOANE
A.F. POROZYNSKI ET AL
18.65 Ac.
686-1360

30

225-529 JOHN RODDIE ET AL. 5.00 Ac.
A.W.F. WEBER 600-1317 5.00 Ac.
452-400 A&F WEBER 5.00 Ac.
643-1102 M. BELOUS, D.J. LINDEN 5.00 Ac.
576-1178 E.M. & G.L. DELL 6.04 Ac.

37

25

w.c. Koppf
701-1153
3.56 Ac.

36

710-501 J&R WISE 6.292 Ac.
491-449 J&M VERNYI 7.049 Ac.
200 Ac.
469-139 7049 Ac.
285-501 H&M SMITH 7.472 Ac.

31

418-451 452-340 W.PELLE 5.53 Ac.
558-1056 E. KOETZNER 4.40 Ac.
558-1058 4.40 Ac.
558-1058 9.00 Ac.

24

135-418 VILL. of CHAGRIN FALLS 23.93 Ac.

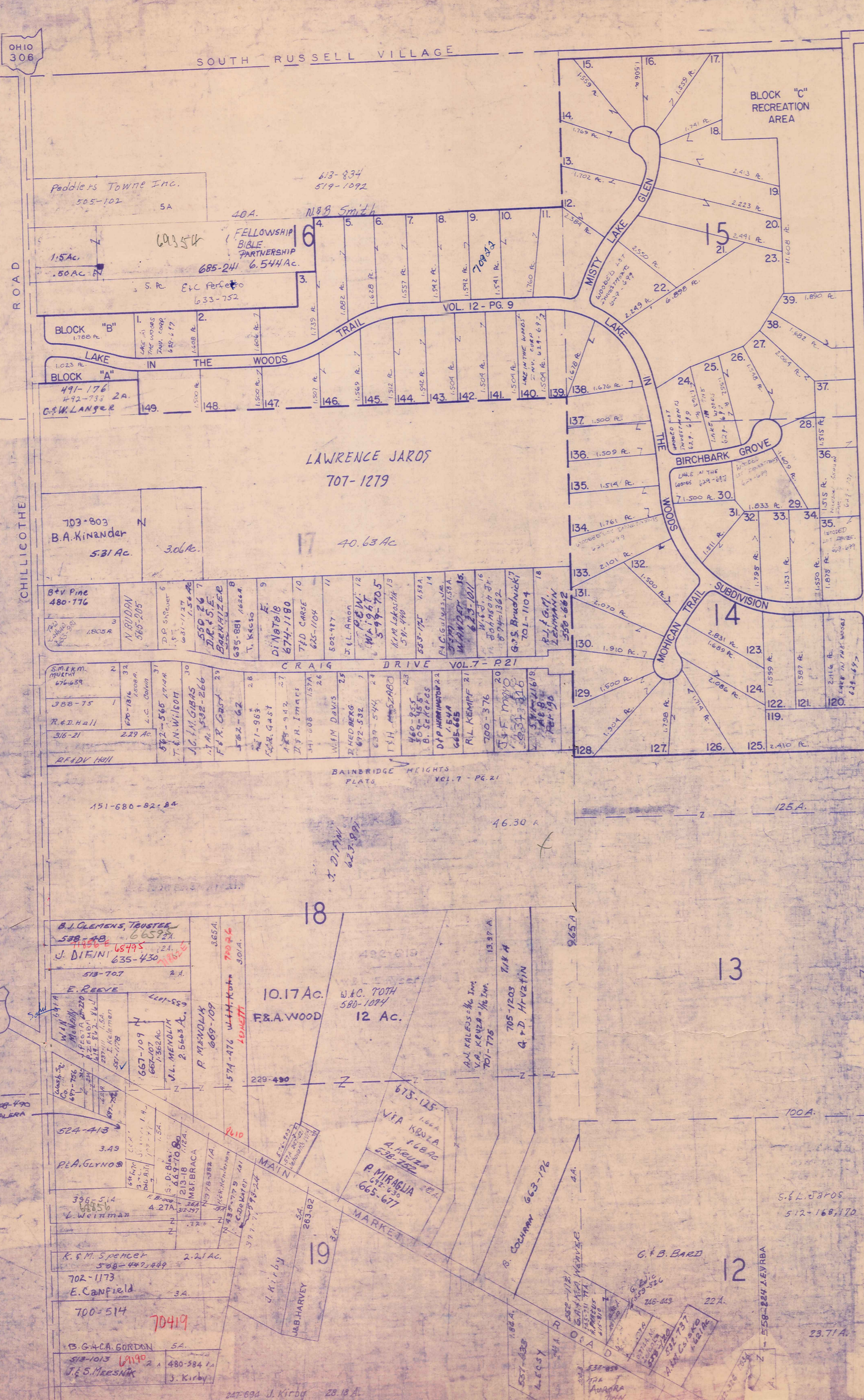
J. DEMKO ET AL. 25.00 Ac.

223-407, 225-185, 479-333

G. KETCHEL 469-599 13.70 Ac.

SEE DETAIL PAGE "C"

JFB MEAGHER
580-195 12 Ac.



THE TREES CONDOMINIUM SEE MAP B VOL 13 - P 76-77

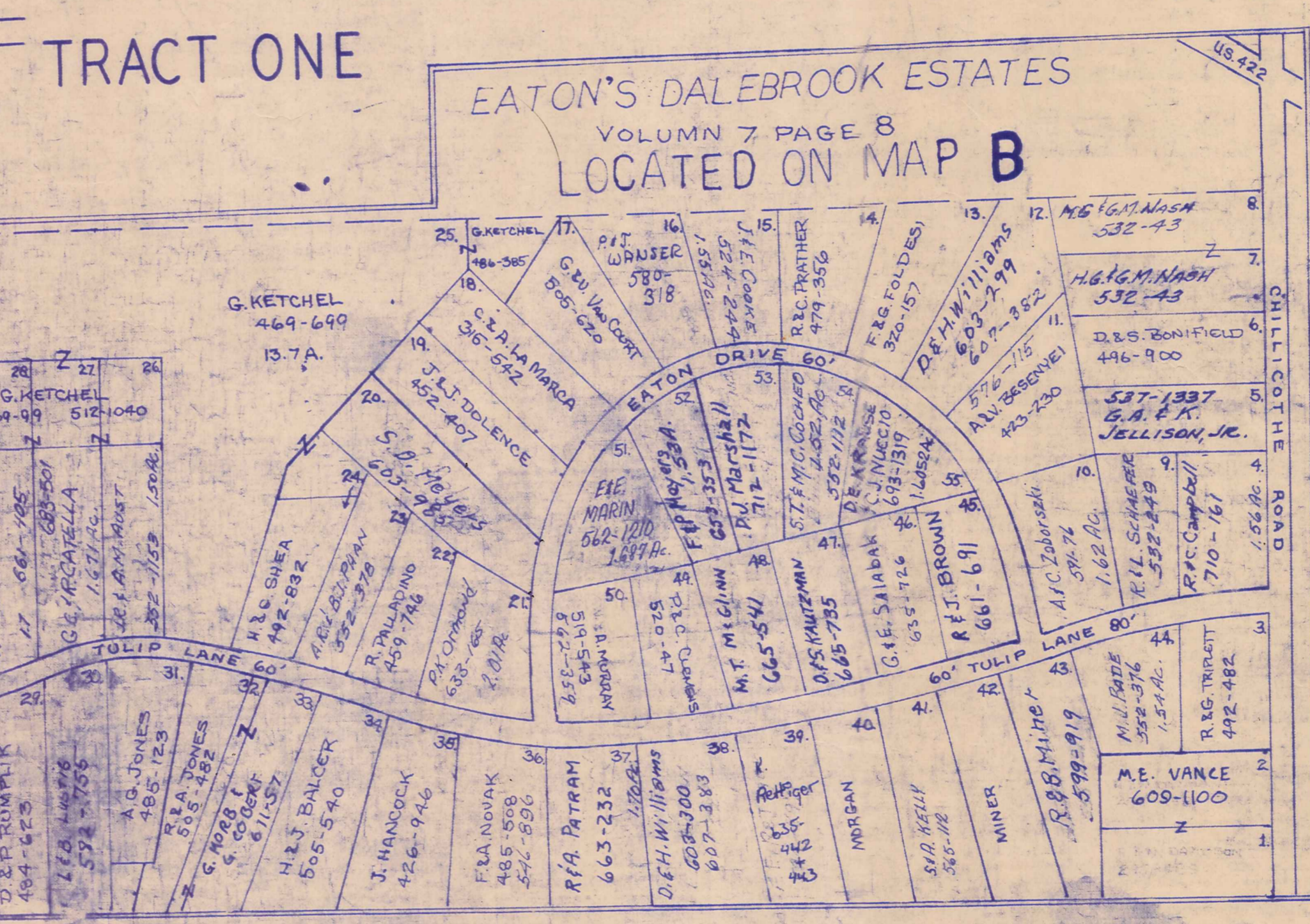
BUILDING 1 - 16555	UNIT 1	BUILDING 2 16565	UNIT 2	BUILDING 3 16575	UNIT 3
1-A J. Buchagen	667-1535	2-A S.N. WUNDERLICH	686-1155	3-A D. Weir	705-167
1-B B.H. Maniker	697-191	2-B M. ARRA	673-768	3-B M.K. STONER	667-508
1-C F.F. Zickert	669-609	2-C R. Rowland	669-36	3-C D.B. Herr	701-885
1-D L.V. ATCHSON	667-728	2-D J.A. Gallocci	667-635	3-D MRS. BONNER	669-759
1-E S.A. RINDLEBACH	670-274	2-E J.J. Phillips	700-795	3-E Mrs. Di Giovanni	669-16
1-F J.L. Roberts	669-241	2-F A.J. GOLDENBAUM	675-868	3-F F.B. Ehrenbeit	703-1201
1-G Agnes Dlubac	667-1296	2-G C. Rudolph	667-1256	3-G M.A. Smor	670-918
1-H Rose Dlubac	667-1297	2-H M.A. J.J. SZELL	679-178	3-H Paul Ramsey	667-1104

LAKE IN THE WOODS 619-897
 41, 43, 45, 47, 51, 53, 55, 57
 61, 63, 65, 67, 71, 73, 75
 81, 83, 85, 87, 91, 93, 95
 101, 103, 105, 107, 109, 111
 113-117

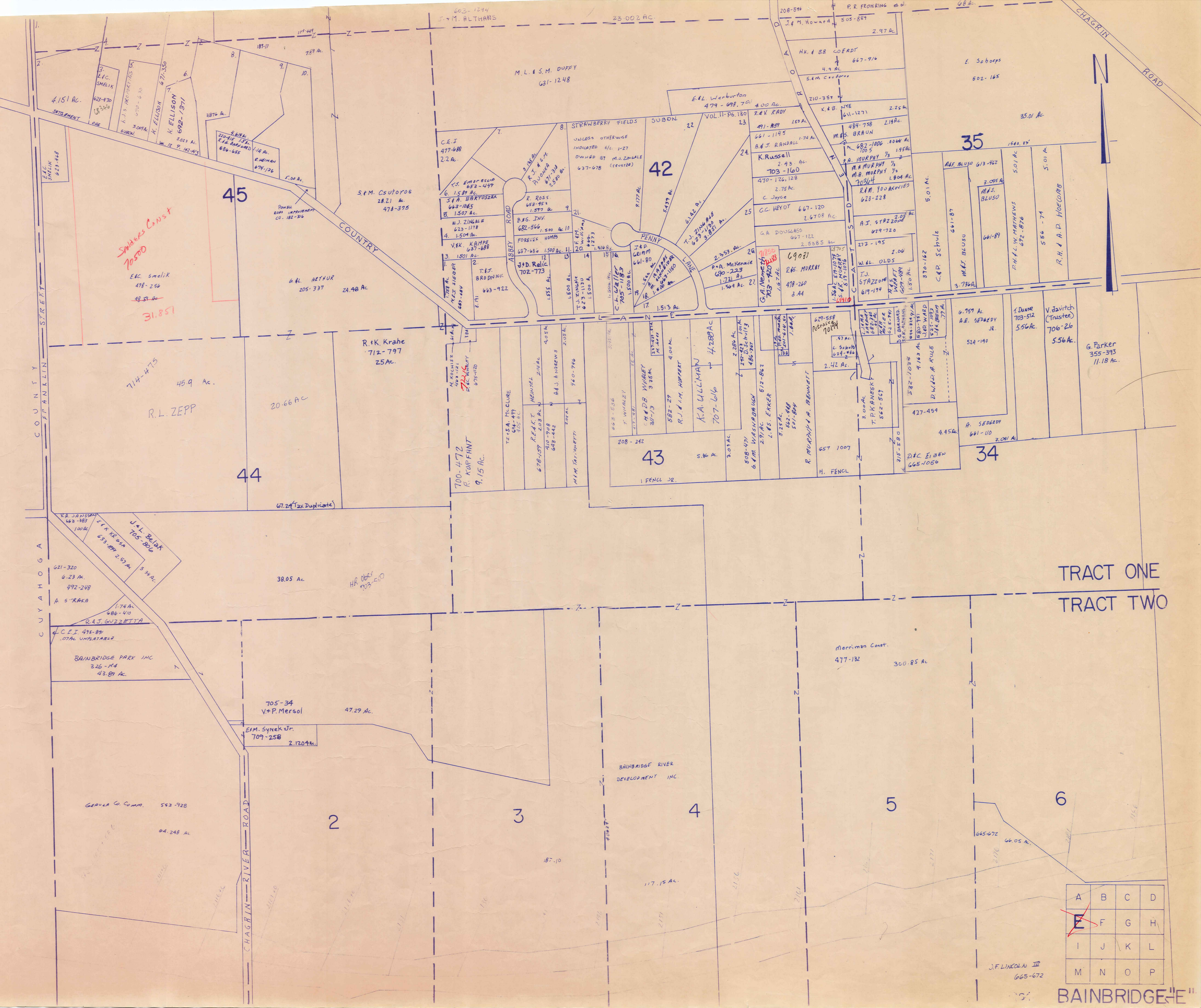
BUILDING 4 16585 UNIT 4

4-A J. Morris	669-431	BUILDING 5 16595 UNIT 5
4-B M. Cahill	667-1253	5-A J. B. M. g. o. a. n. t. y. 670-274
4-C ST. SCHUSTER	688-32	5-B W.N. POTONAK
4-D W. W. W. A. N. E. N. + K. W. A. N. E. N.	685-573	5-C J.A. & E.C. BLACK
4-E E.A. DOONEY	669-807	5-D R.L. + B.A. STEPANIK
4-F D.M. NELSON	670-743	5-E R.D. UNDERWOOD
4-G S. Kennedy	669-240	5-F HELEN W. O'LEARY
4-H M.L. Nolan	669-760	

SCALE 1" = 300'
 JAN 1, 1984



A	B	C	D
E	F	G	H
I	J	K	L
M	N	O	P



SPARKS CONST
70500
E.C. Smelik
478-266
48.8 Ac
31,851

714-475
48.9 Ac.
R.L. ZEPP

45

44

COUNTRY

CHAGRIN RIVER ROAD

603-1244
J. & M. ALTHANS

M.L. & S.M. DUFFY
631-1248

42

43

35

34

TRACT ONE
TRACT TWO

A	B	C	D
E	F	G	H
I	J	K	L
M	N	O	P

BAINBRIDGE "E"

J.F. LINCOLN III
665-672

Merriman Const.
477-132
300.85 Ac.

705-34
V.P. Mersol
47.29 Ac.
E.M. Synek Jr.
709-258
2.1204 Ac.

GERVAE Co. Comm.
563-928
04.248 Ac.

R.A. JANSSON
683-987
100 Ac.
C.K. KRASA
633-899
2.57 Ac.
5.34 Ac.
A. S. RAKA
1.74 Ac.
686-410
R.A.J. GUZZETTA
L.C.E.I. 495-89
.07 Ac. UNPLATABLE

BAINBRIDGE PARK INC.
326-K4
43.89 Ac.

BAINBRIDGE RIVER
DEVELOPMENT INC.



MATCH LINE

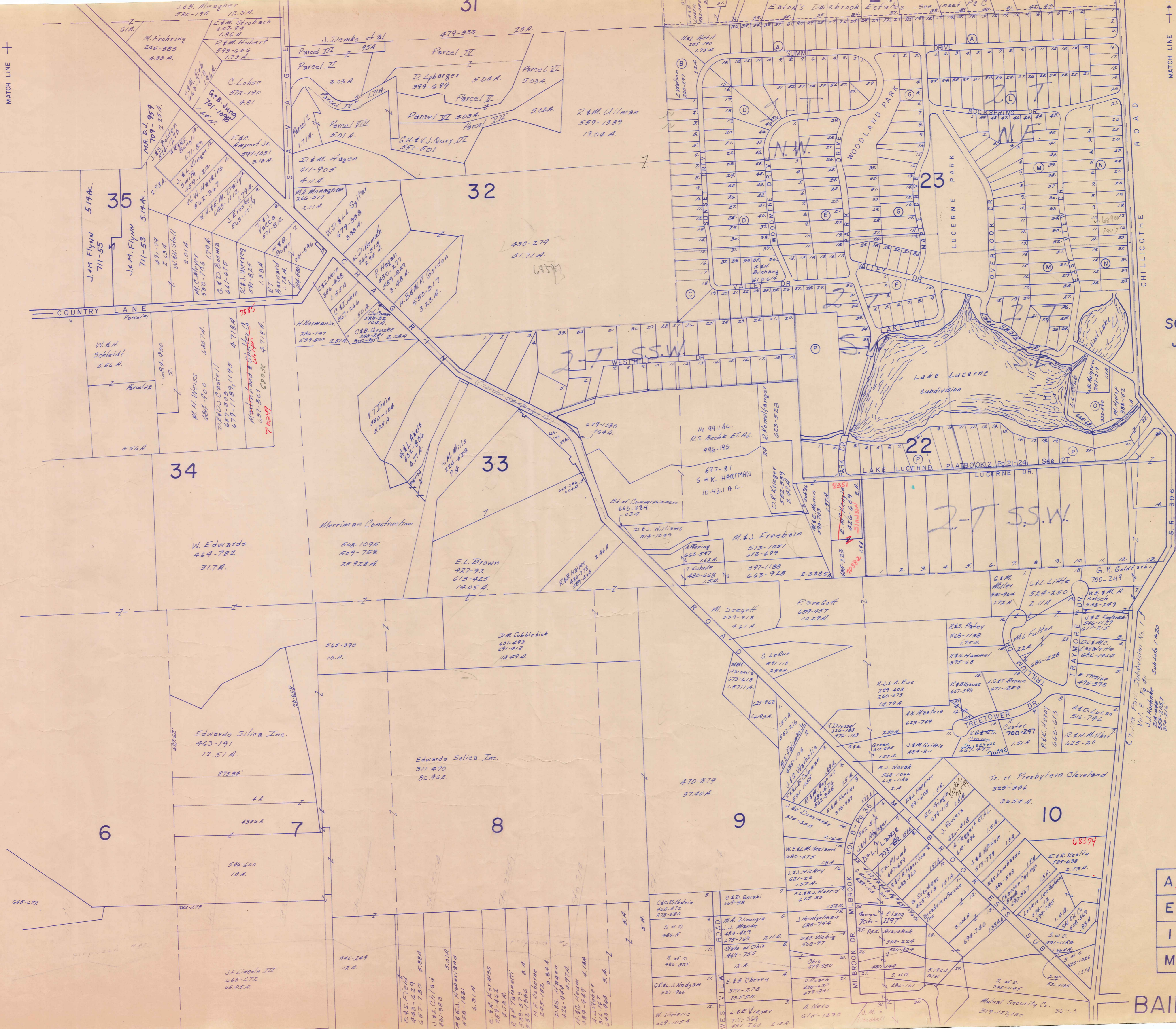
MATCH LINE



SCALE 1"=300
JAN I, 1984

TR. ONE
TR. TWO

BAINBRIDGE

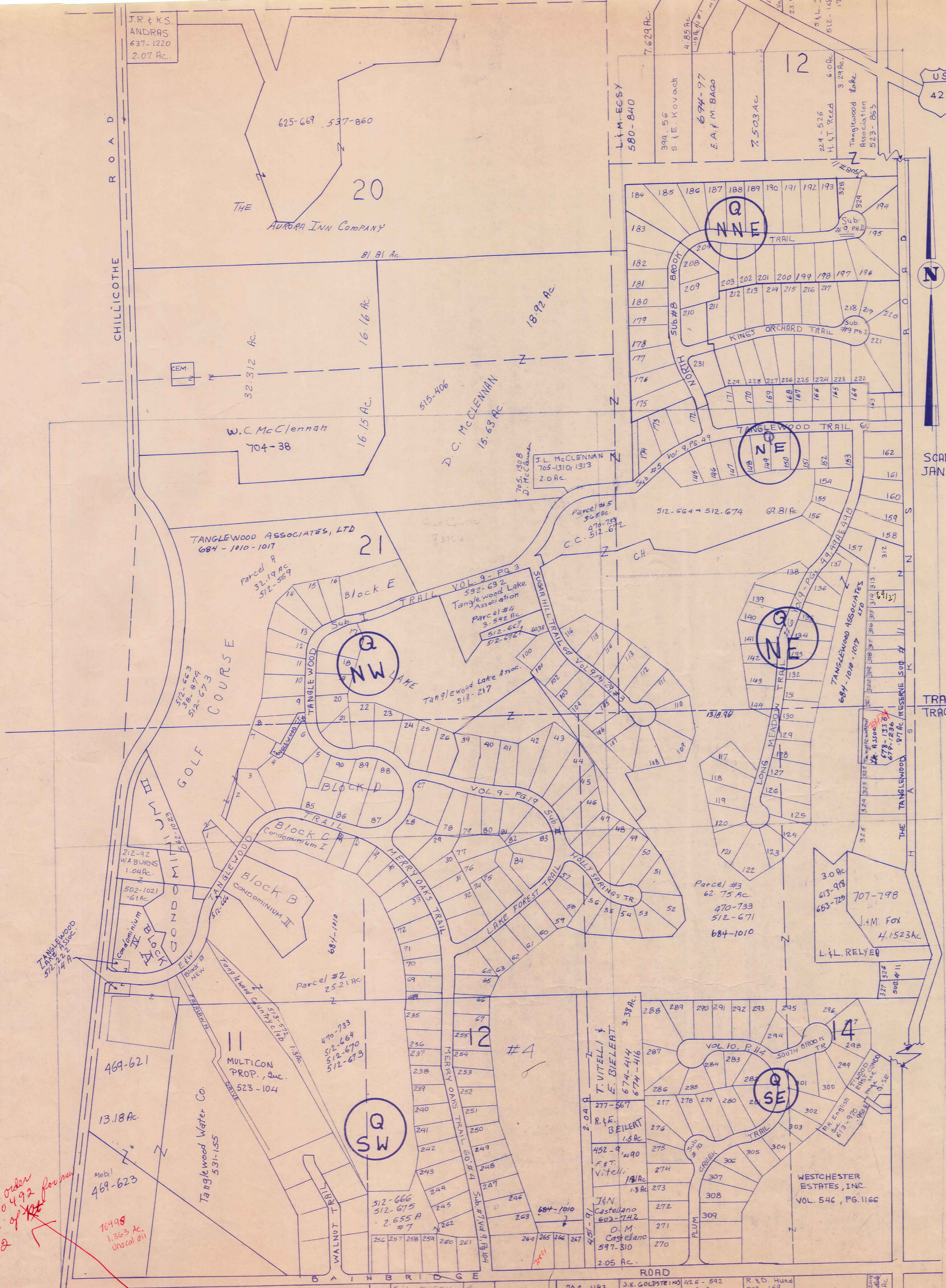


A	B	C	D
E	F	G	H
I	J	K	L
M	N	O	P

#1. LOT 12 443-823 T. & A. Baldac

NOTICE

NEW MAP PAGES QNW, QNE, QSW, & QSE;
WILL GIVE MOST CURRENT TANGLEWOOD
INFORMATION



SCALE 1"=300'
JAN. 1, 1983

TANGLEWOOD #4

- 235- W. P. Nevenschwander III
- 236- A. E. Dillenuth, Jr.
- 237- R. B. Denmont
- 238- D. E. Cramer
- 239- C. G. Foster
- 240- Signet Homes, Inc.
- 241- C. Mauren
- 242- Signet Homes, Inc.
- 243- S. P. Smeigineff
- 244- F. M. Pulford, Jr.
- 245- J. Bob Homes, Inc.
- 246- " "
- 247- G. R. Tenen
- 248- R. D. McIntire
- 249- C. F. Miller
- 250- Signet Homes, Inc.
- 251- P. J. Sonenson
- 252- M. J. Koschnik
- 253- T. J. Kern
- 254- G. L. Stankus
- 255- R. J. McGnath

- 495-566
- 516-62
- 507-685
- 512-263
- 508-367
- 491-129
- 502-856
- 491-131
- 505-873
- 505-452
- 496-861
- 505-145
- 519-239
- 508-959
- 491-135
- 515-310
- 486-863
- 508-230
- 501-822
- 492-90

see "Q"

TANGLEWOOD #5

- 145- R. B. Murray
- 146- J. B. Rollin
- 147- D. J. Cilly
- 148- W. D. Bonner
- 149- A. Passalacqua
- 150- R. E. Ettinger
- 158- M. A. O'Neill
- 169- R. B. Moss
- 170- J. S. Pease
- 171- P. Sanford
- 172- W. R. Munday, Jr.
- 173- R. J. Banks
- 174- G. P. Lease
- 175- " "
- 176- Jay Homes, Inc.

- 501-429
- 629-288
- 495-298
- 508-42
- 508-58
- 505-406
- 516-125
- 515-270
- 513-53
- 512-160
- 519-404
- 515-266
- 502-781
- 562-487

see "Q"


TANGLEWOOD #1

- 1- W. R. Prendergast 621-357
- 2- A. M. Althaus II 463-650
- 3- B. M. Kester 559-1381
- 4- S. Matt 615-1215
- 5- R. Novak & D. Mittler 607-605
- 6- A. Jones 480-654
- 7- F. A. Covarrubias 484-268
- 8- " "
- 9- R. D. Hind 591-44
- 10- L. B. Lechner 576-182
- 11- D. D. Peterson 599-1219
- 12- J. D. Cook 480-648
- 13- E. G. Harmon 542-1592
- 14- H. J. Byard 653-275
- 15- P. H. Lamont 669-860, 864
- 16- C. C. Giovanni 601-964
- 17- L. J. Lynn 470-98
- 18- J. Fruchter 477-116, 500, 509-52
- 19- D. J. Wagner 486-718
- 20- H. L. Lempe 559-1104
- 21- A. J. Silbeyer 550-352
- 22- Jay Jay Homes, Inc. 597-50
- 23- Jay Jay Homes, Inc. 597-727
- 24- A. E. Knames 485-447
- 25- J. C. Wick 509-822
- 26- C. M. Monell 501-1023, 35
- 27- J. B. Zuechel 524-181
- 28- J. & A. Leonetti 603-394
- 29- W. & E. Jones 492-853
- 30- H. S. Anderson 551-780
- 31- R. M. Martin 542-597
- 32- C. B. Steverding 523-744
- 33- W. & G. Gonbett 496-382
- 34- R. W. Cahill 565-1197
- 35- T. M. Fleming 551-778
- 36- E. D. Schmidt 611-1274
- 37- T. M. Williams 486-267
- 38- R. S. Kraber 538-938

SEE "Q"

- 56- D. E. Colin 478-577
- 57- R. S. Marchant 495-299
- 58- D. W. Viola 629-98, 1138
- 59- M. Ritchie 490-162
- 60- P. J. Christ 477-961
- 61- B. Steele 505-809
- 62- W. G. Rodgers 491-479
- 63- L. A. Henderscheid 665-645
- 64- Cuyahoga Sav. Assoc. 496-425
- 65- M. F. Clendenin 478-409
- 66- R. H. Nevo 484-417
- 67- L. J. Bunton 485-368
- 68- E. D. Texler 509-895
- 69- J. Givens 568-1288
- 70- M. McGinnis 480-116
- 71- C. H. Ullestad 485-823
- 72- W. M. Liba 470-552
- 73- P. V. Triefel 492-834
- 74- M. Bixler 492-58
- 75- J. M. MacKler 492-783
- 76- E. J. Bestel 492-234
- 77- C. M. Evans 496-731
- 78- J. J. Ebnly 477-716
- 79- " "
- 80- A. H. Tomsic 508-1
- 81- J. Schill 470-858
- 82- R. L. Johnson 513-800
- 83- D. M. Guillan 505-999
- 84- J. J. Brown 513-641

1984



BAINBRIDGE-G

See order
Ch 50492 for
plot of 428

409-107
469-465

E. Baldassare

F. L. TUCKER
226-80

702-1163

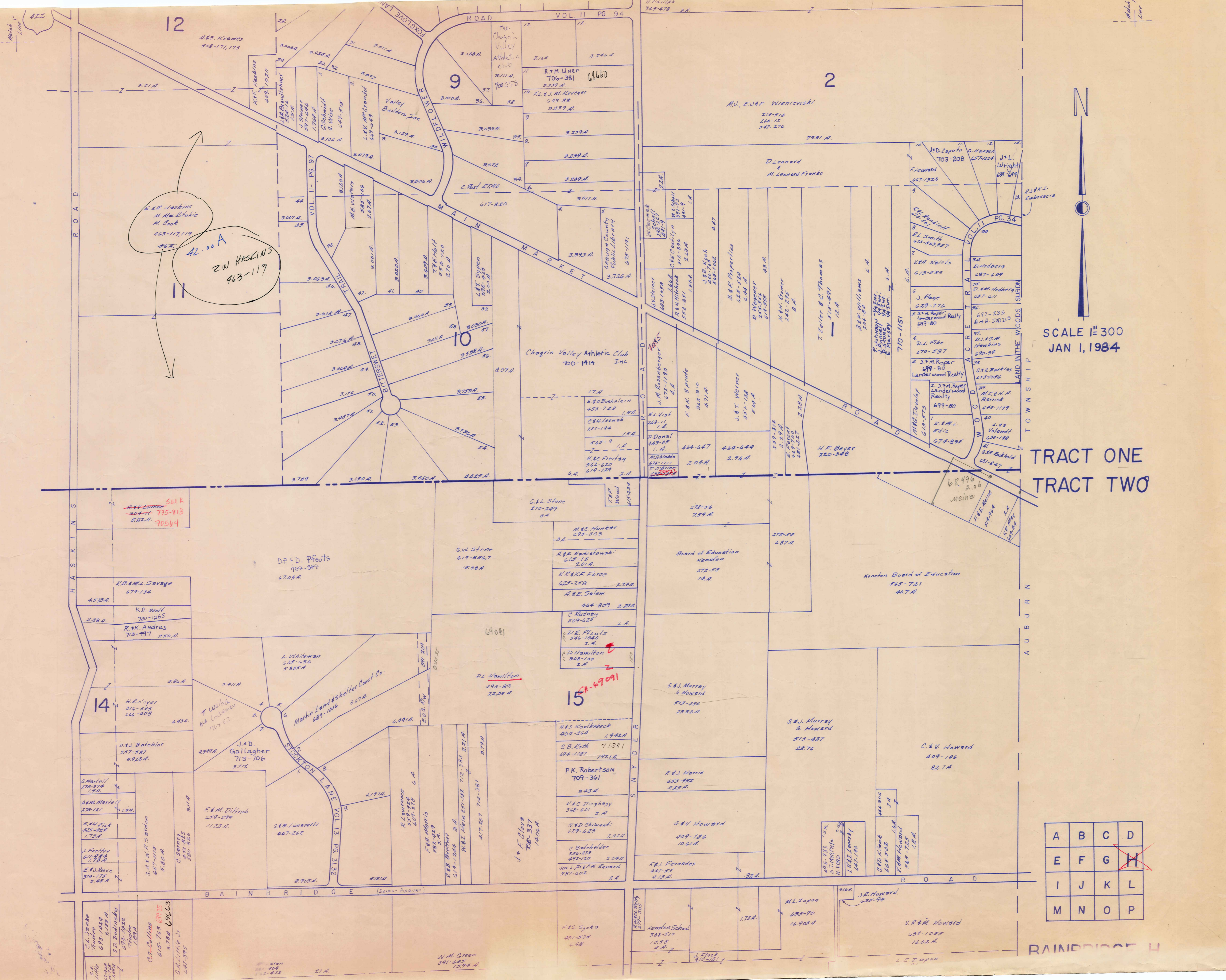
J. K. GOLDSTEIN
635-366

R. D. Hurd
305-169

J. Priscilla
2.72 Ac.

629-168

M. Southland



E.R. Haskins
 M. MacLitchie
 M. Cook
 463-117, 119
 56A
 42.00A
 Z.W. HASKINS
 463-119
 11

SCALE 1"=300
 JAN 1, 1984

TRACT ONE
 TRACT TWO

A	B	C	D
E	F	G	H
I	J	K	L
M	N	O	P

SACK
 B.W. LITTLE
 304-7 795-713
 582A 70564

15
 69091
 DL Hamilton
 495-89
 22,93A

C.L. Jankie
 Trustee
 689-1449
 2,155A
 S.D. Dudzinsky
 689-1442
 Trustee
 198A
 C.T. Collins
 615-743 69135
 578A 69663
 G.A. Litchie Jr
 647-593

G.A.M.R. Brown
 687-1115
 5,80A
 G. Barney
 482-825
 580-826

F.M. Dillrich
 259-299
 11,23A
 S.B. Lucarelli
 667-262
 8,908A

R. Lawrence
 559-554
 407-578
 6A
 F.E. Morris
 582-429
 5A
 R.E. Brothner
 619-1244
 3A
 W.E. Heim 837-192
 712-390 221A
 417-407 71A-381
 879A
 J.F. Clava
 700-337
 14,06A

F.E. Spock
 401-574
 68
 N.M. Green
 391-645
 1594A
 21A

Kenston School
 388-510
 1,058
 4A
 J. Flock
 410-112

M.L. Zupon
 635-90
 16,903A
 V.R. & W. Howard
 637-1085
 14,02A
 L.E. Zupon

S.R. Howard
 635-94

R.B. & M.L. Savage
 679-134
 4,533A
 K.D. Scott
 700-1265
 2,88A
 R.K. Andrus
 713-997
 250A

L. Whitman
 625-636
 5,853A
 T. Welch
 K.A. Costantini
 707-602

Martin Land Shelter Const. Co.
 689-1016
 8,67A
 J.+D. Gallagher
 713-106
 3,71A

G.W. Stone
 619-8367
 15,08A
 M.C. Hunter
 695-303
 3A
 A.M. Madcatowski
 645-715
 2,01A
 K.R.K.F. Force
 625-258
 2,29A
 A.E. Salem
 464-809
 2,24A
 C. Rudney
 509-6251
 2A
 D.E. Pouts
 546-1040
 2A
 D. Hamilton
 308-700
 2A

Board of Education
 Kenston
 272-58
 1A
 Kenston Board of Education
 565-721
 40,7A

S.J. Murray
 & Howard
 513-436
 23,32A
 S.J. Murray
 & Howard
 513-437
 28,76
 C. & V. Howard
 409-106
 82,7A

R.S. Harris
 653-822
 5,23A
 C.V. Howard
 409-186
 10,61A
 F.J. Fernandes
 601-85
 4,13A

S.J. Murray
 & Howard
 513-437
 28,76
 C. & V. Howard
 409-106
 82,7A

G. Marcell
 270-374
 1,82A
 R.M. Marcell
 270-121
 1,150
 E.H. Fick
 325-328
 1,73A
 J. Freyler
 417-989
 1,73A
 E.H. Rove
 374-115
 2,48A

F.M. Dillrich
 259-299
 11,23A
 S.B. Lucarelli
 667-262
 8,908A

R. Lawrence
 559-554
 407-578
 6A
 F.E. Morris
 582-429
 5A
 R.E. Brothner
 619-1244
 3A
 W.E. Heim 837-192
 712-390 221A
 417-407 71A-381
 879A
 J.F. Clava
 700-337
 14,06A

M.S. Koolkbeck
 424-344
 1,942A
 S.B. Roth
 71381
 694-1187
 1921A
 P.K. Robertson
 709-361
 3,43A
 R.C. Diaghoy
 348-601
 2A
 W.D. Chimenti
 629-625
 2,01A
 C. Batcher
 350-278
 492-110
 2,04A
 J.S. J. S.M. Renard
 587-602
 2A

S.J. Murray
 & Howard
 513-436
 23,32A
 S.J. Murray
 & Howard
 513-437
 28,76
 C. & V. Howard
 409-106
 82,7A

R.S. Harris
 653-822
 5,23A
 C.V. Howard
 409-186
 10,61A
 F.J. Fernandes
 601-85
 4,13A

S.J. Murray
 & Howard
 513-436
 23,32A
 S.J. Murray
 & Howard
 513-437
 28,76
 C. & V. Howard
 409-106
 82,7A

R.S. Harris
 653-822
 5,23A
 C.V. Howard
 409-186
 10,61A
 F.J. Fernandes
 601-85
 4,13A

C.L. Jankie
 Trustee
 689-1449
 2,155A
 S.D. Dudzinsky
 689-1442
 Trustee
 198A
 C.T. Collins
 615-743 69135
 578A 69663
 G.A. Litchie Jr
 647-593

G.A.M.R. Brown
 687-1115
 5,80A
 G. Barney
 482-825
 580-826

F.M. Dillrich
 259-299
 11,23A
 S.B. Lucarelli
 667-262
 8,908A

R. Lawrence
 559-554
 407-578
 6A
 F.E. Morris
 582-429
 5A
 R.E. Brothner
 619-1244
 3A
 W.E. Heim 837-192
 712-390 221A
 417-407 71A-381
 879A
 J.F. Clava
 700-337
 14,06A

F.E. Spock
 401-574
 68
 N.M. Green
 391-645
 1594A
 21A

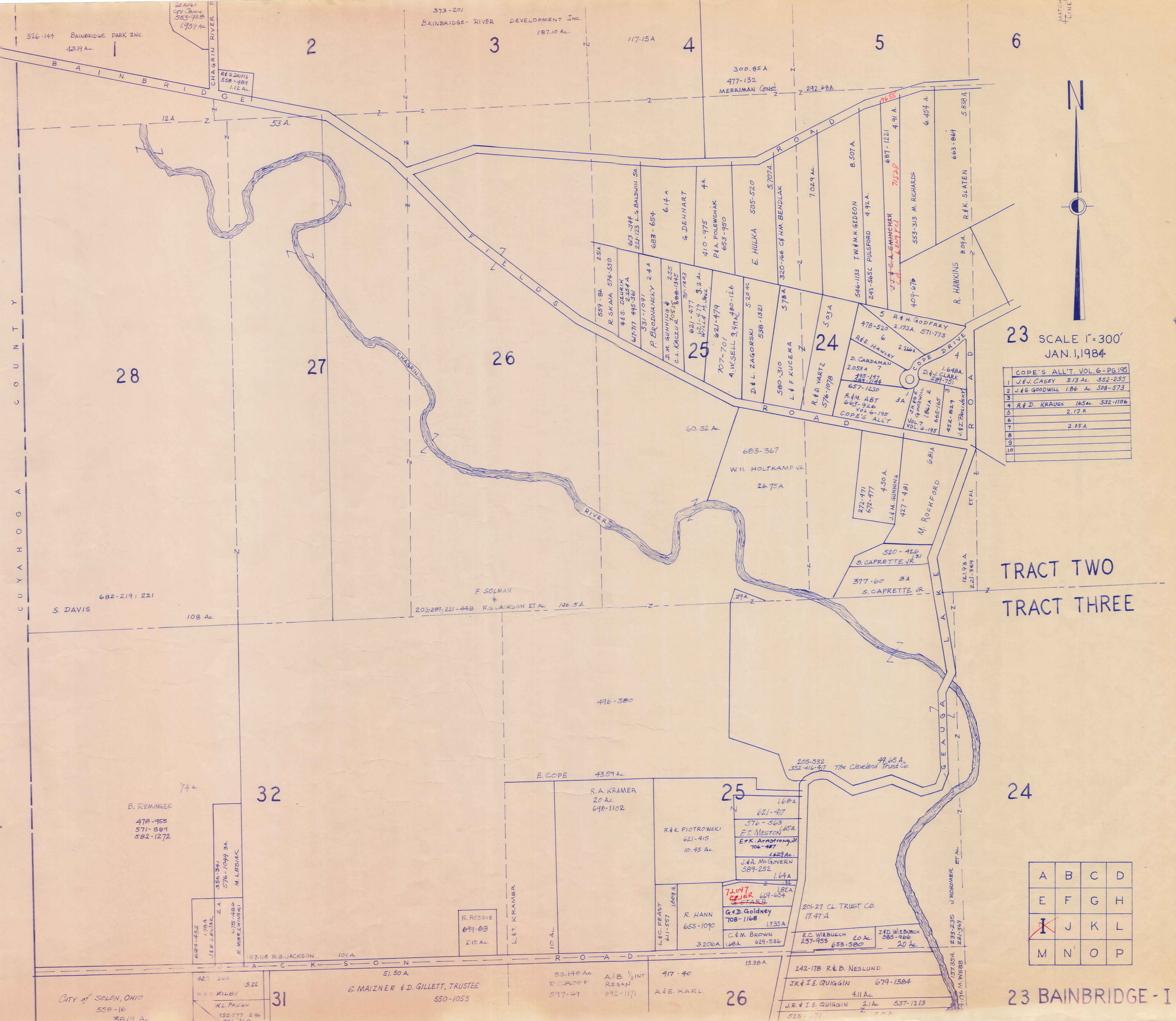
Kenston School
 388-510
 1,058
 4A
 J. Flock
 410-112

M.L. Zupon
 635-90
 16,903A
 V.R. & W. Howard
 637-1085
 14,02A
 L.E. Zupon

S.R. Howard
 635-94

MATCH LINE

MATCH LINE



23 SCALE 1"=300'
JAN. 1, 1984

COPE'S ALL'T. VOL. 6 - PG. 195		
1	J. & J. CASEY	3.13 Ac. 352-235
2	J. & G. GOODWILL	1.86 Ac. 508-573
3		
4	R. & D. KRAUSS	165 Ac. 532-1106
5		2.17 A
6		
7		2.25 A
8		
9		
10		

TRACT TWO
TRACT THREE

A	B	C	D
E	F	G	H
I	J	K	L
M	N	O	P

23 BAINBRIDGE - I

S. DAVIS
682-219; 221
108 Ac.

B. REMINGER
478-955
571-889
582-1272

City of SOLON, OHIO
558-16
38.69 Ac.

687-452
1.78 A
J. E. LESIAK

356-387
576-1049 3A
M. LESIAK

675-186
E. MIEZKOWSKI

187-116 R. B. JACKSON
101A.

322
KILBY
W. L. PAUGH
552-577 2.46
387-360

31

32

F. SOLMAN
203; 209; 221-448 R. B. JACKSON ET AL.
146.5 A.

R. RODDIE
699-03
2.15 Ac.

L. T. KRAMER

E. COPE 43.59 Ac.
R. A. KRAMER
20 Ac.
698-1102

33.148 Ac
R. CROFF
597-69

26

R. HANN
655-1090
3.206 A

L. C. FEAST
611-557 1.607 A

R. & K. PIOTROWSKI
621-415
10.43 Ac.

25

G. D. Goldney
708-1168
1.735 A

72.047
C. J. B. R.
4.607 A

25

1.68 A
621-417
576-563
F. T. MESTON
E. K. Armstrong, Jr.
706-487
1.629 Ac.
J. & A. MCGOVERN
589-252
1.64 A
1.82 A
1.68 A
649-654
4.607 A

25

1.68 A
621-417
576-563
F. T. MESTON
E. K. Armstrong, Jr.
706-487
1.629 Ac.
J. & A. MCGOVERN
589-252
1.64 A
1.82 A
1.68 A
649-654
4.607 A

25

1.68 A
621-417
576-563
F. T. MESTON
E. K. Armstrong, Jr.
706-487
1.629 Ac.
J. & A. MCGOVERN
589-252
1.64 A
1.82 A
1.68 A
649-654
4.607 A

25

1.68 A
621-417
576-563
F. T. MESTON
E. K. Armstrong, Jr.
706-487
1.629 Ac.
J. & A. MCGOVERN
589-252
1.64 A
1.82 A
1.68 A
649-654
4.607 A

25

1.68 A
621-417
576-563
F. T. MESTON
E. K. Armstrong, Jr.
706-487
1.629 Ac.
J. & A. MCGOVERN
589-252
1.64 A
1.82 A
1.68 A
649-654
4.607 A

25

1.68 A
621-417
576-563
F. T. MESTON
E. K. Armstrong, Jr.
706-487
1.629 Ac.
J. & A. MCGOVERN
589-252
1.64 A
1.82 A
1.68 A
649-654
4.607 A

25

1.68 A
621-417
576-563
F. T. MESTON
E. K. Armstrong, Jr.
706-487
1.629 Ac.
J. & A. MCGOVERN
589-252
1.64 A
1.82 A
1.68 A
649-654
4.607 A

25

1.68 A
621-417
576-563
F. T. MESTON
E. K. Armstrong, Jr.
706-487
1.629 Ac.
J. & A. MCGOVERN
589-252
1.64 A
1.82 A
1.68 A
649-654
4.607 A

25

1.68 A
621-417
576-563
F. T. MESTON
E. K. Armstrong, Jr.
706-487
1.629 Ac.
J. & A. MCGOVERN
589-252
1.64 A
1.82 A
1.68 A
649-654
4.607 A

25

1.68 A
621-417
576-563
F. T. MESTON
E. K. Armstrong, Jr.
706-487
1.629 Ac.
J. & A. MCGOVERN
589-252
1.64 A
1.82 A
1.68 A
649-654
4.607 A

25

1.68 A
621-417
576-563
F. T. MESTON
E. K. Armstrong, Jr.
706-487
1.629 Ac.
J. & A. MCGOVERN
589-252
1.64 A
1.82 A
1.68 A
649-654
4.607 A

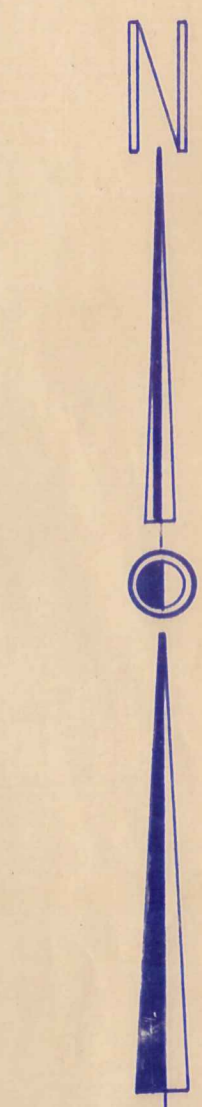
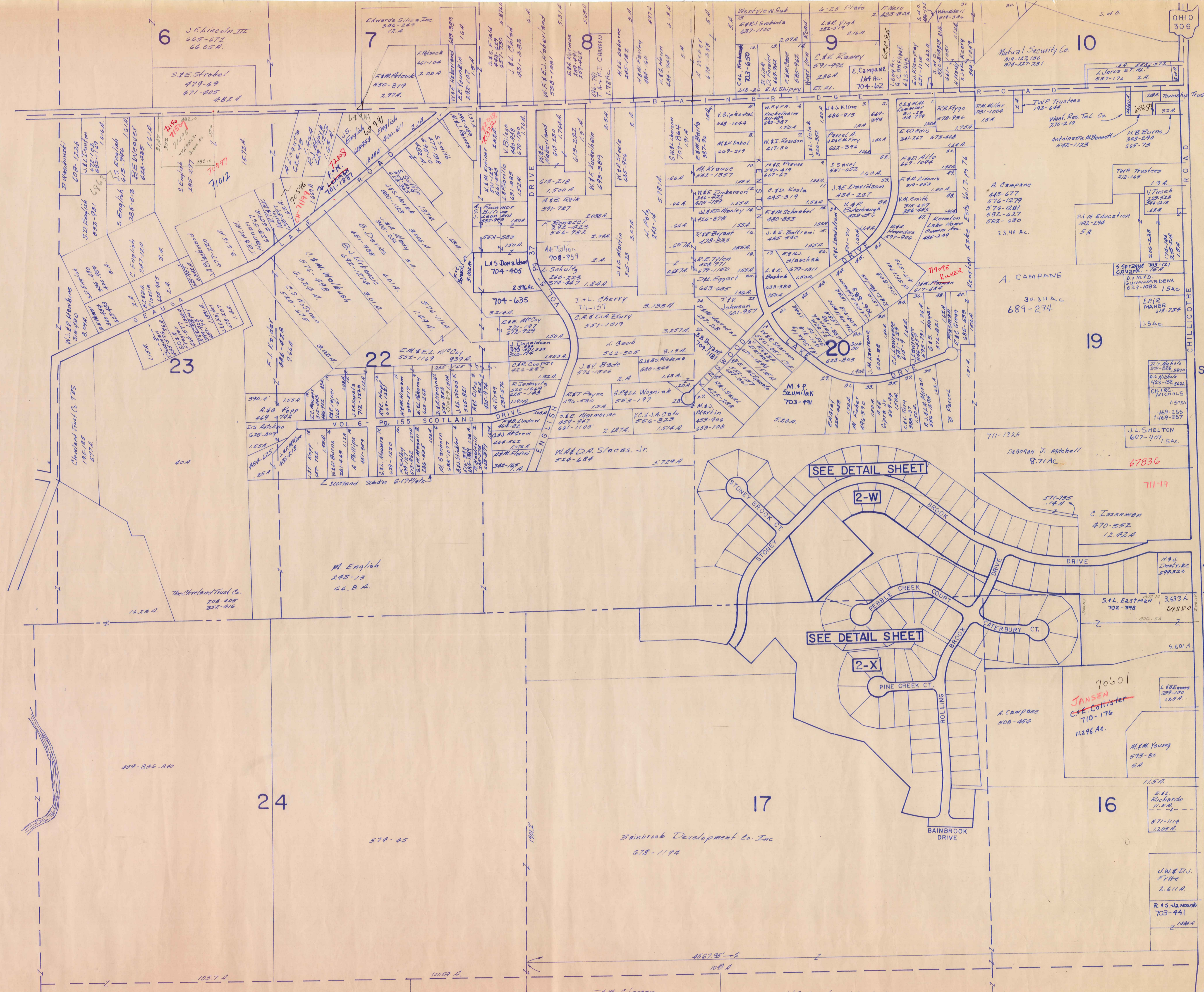
25

1.68 A
621-417
576-563
F. T. MESTON
E. K. Armstrong, Jr.
706-487
1.629 Ac.
J. & A. MCGOVERN
589-252
1.64 A
1.82 A
1.68 A
649-654
4.607 A

25

1.68 A
621-417
576-563
F. T. MESTON
E. K. Armstrong, Jr.
706-487
1.629 Ac.
J. & A. MCGOVERN
589-252
1.64 A
1.82 A
1.68 A
649-654
4.607 A

25



SCALE 1"=300
JAN. 1, 198

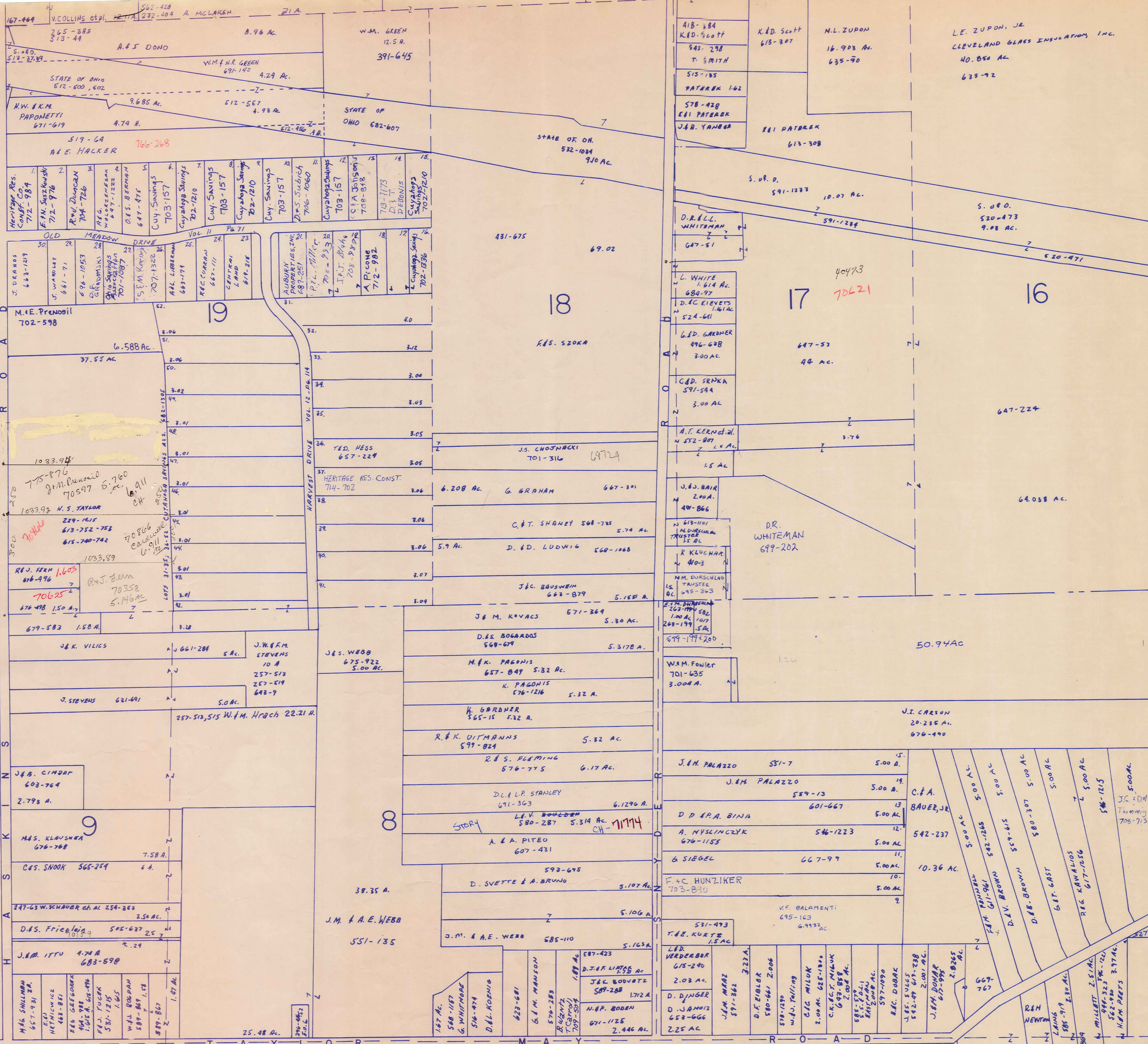
TR. TWO
TR THREE

A	B	C	D
E	F	G	H
I	J	K	L
M	N	O	P

BANBRIDGE J

MATCH LINE

MATCH LINE



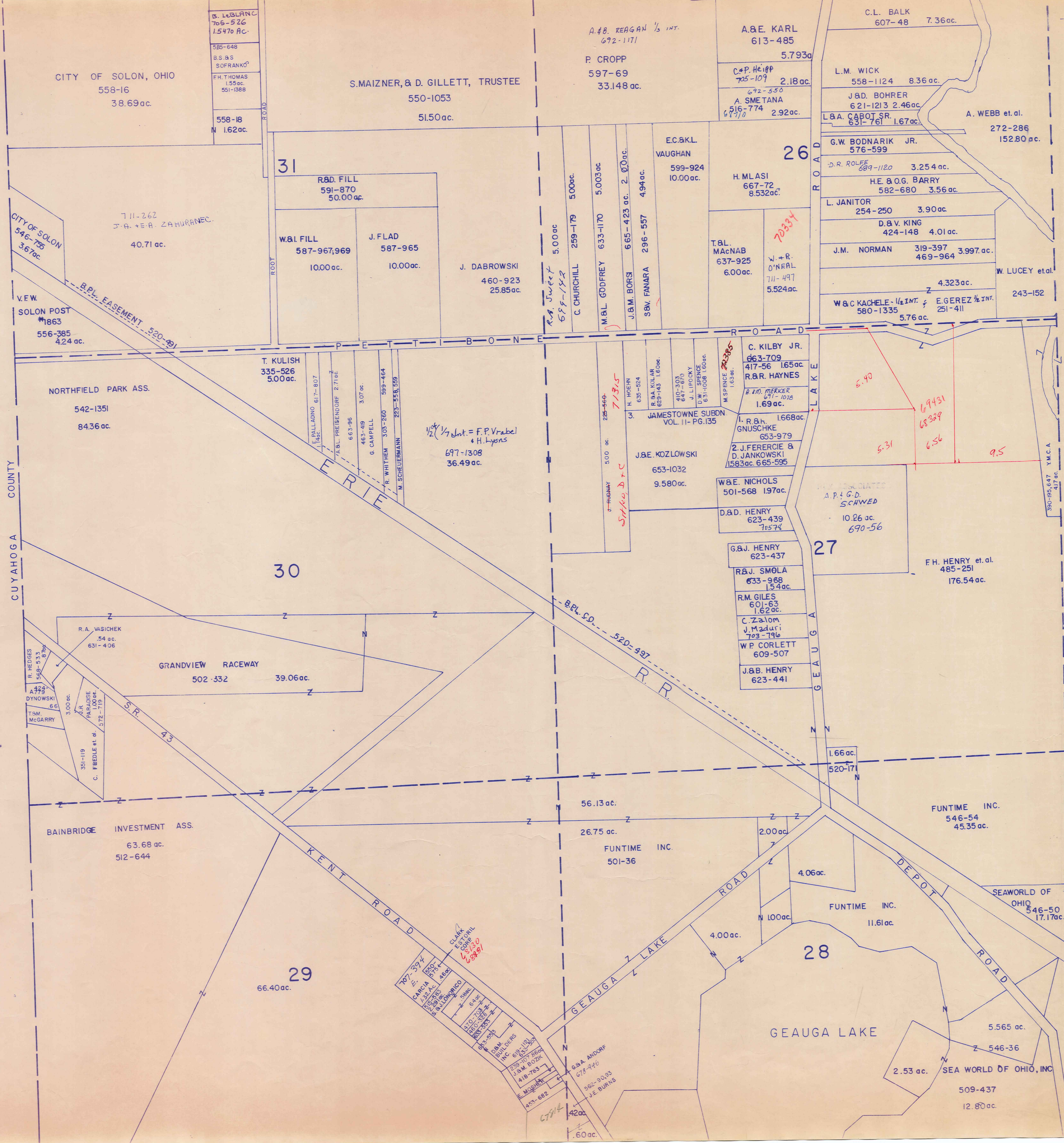
SCALE 1" = 300'
 JAN. 1, 1984

AUBURN TOWNSHIP

TRACT TWO
 TRACT THREE

A	B	C	D
E	F	G	H
I	J	K	L
M	N	O	P

BAINBRIDGE - L



N
 SCALE 1" = 300'
 JAN. 1, 1984

TRACT THREE

A	B	C	D
E	F	G	H
I	J	K	L
M	N	O	P



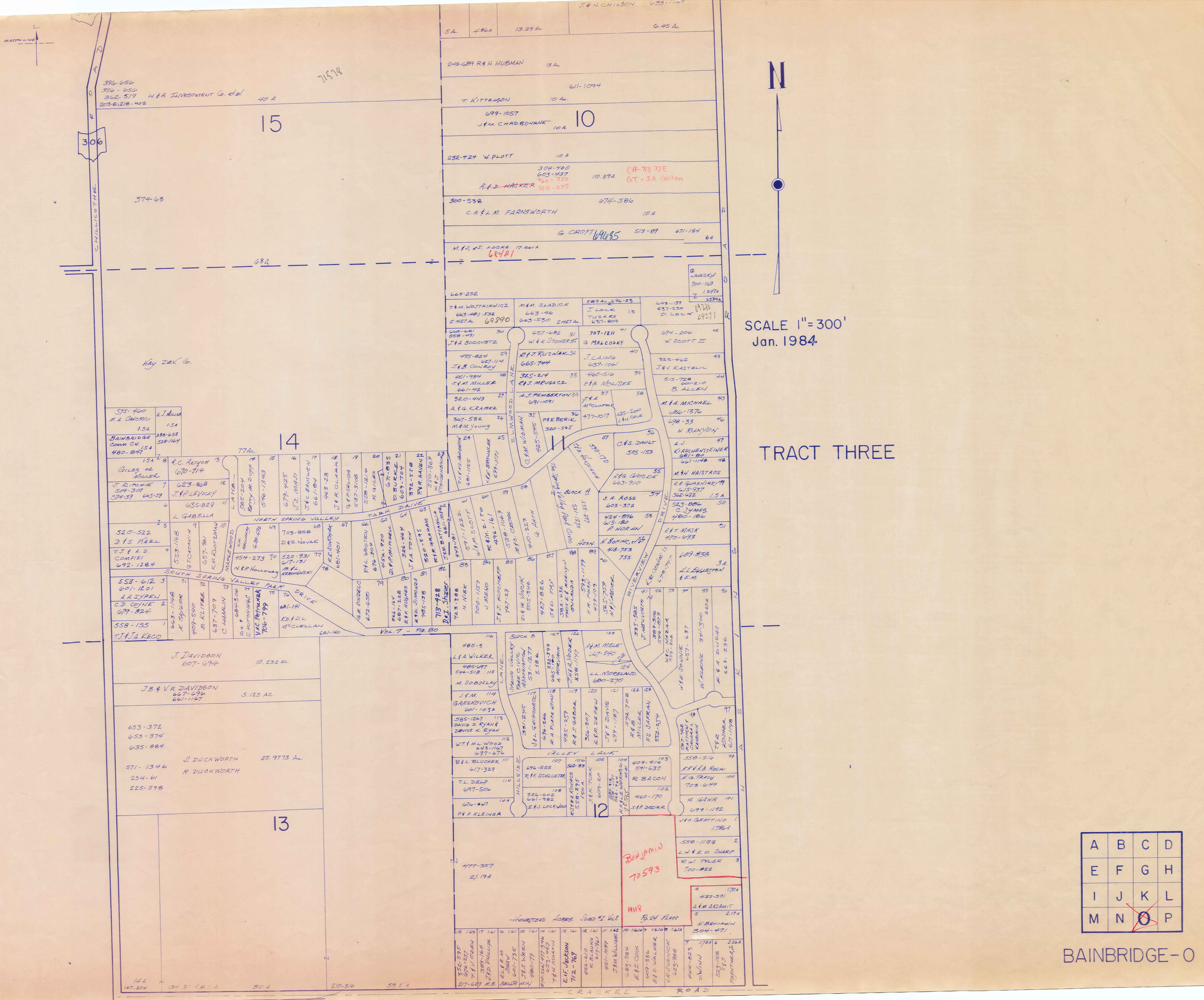
N

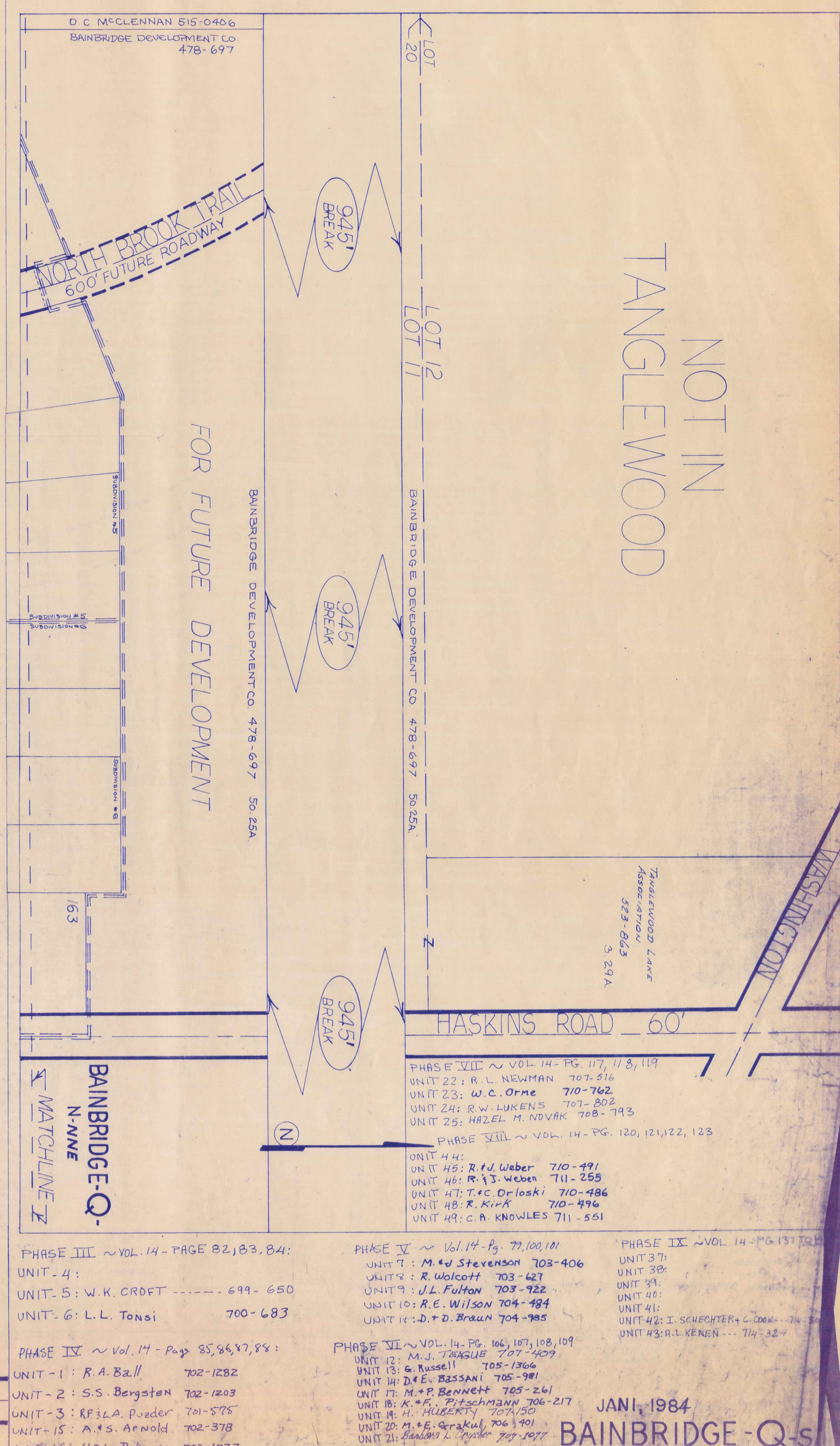
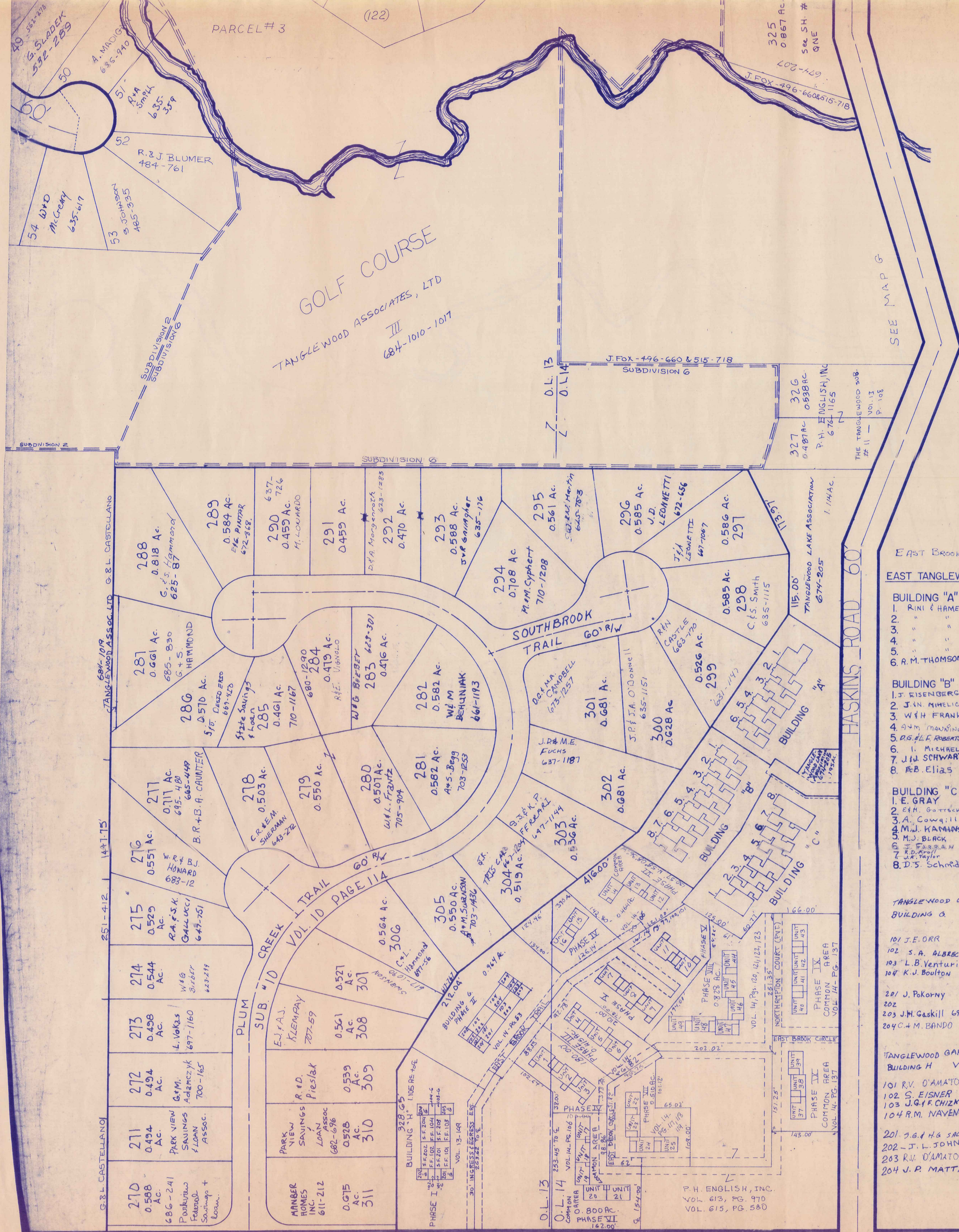
SCALE 1" = 300'
Jan. 1984

TRACT THREE

A	B	C	D
E	F	G	H
I	J	K	L
M	N	O	P

BAINBRIDGE-O





NOT IN
TANGLEWOOD

EAST BROOK TRAIL
EAST TANGLEWOOD CONDO.

BUILDING "A"	
1 RINI & HAMER	629-85
2	
3	
4	
5	
6 R.M. THOMSON	679-1375
BUILDING "B"	
1 J. EISENBERG	686-1
2 J. N. NIMELICK	629-789
3 W.H. FRANK	653-820
4 J.M. MANNING	631-851
5 D.G. & L. ROBERTSON	647-371
6 I. MICHAEL	629-400
7 J.W. SCHWARTZ	683-665
8 B.B. ELIAS	702-959
BUILDING "C" VOL. 12 P. 99	
1 E. GRAY	635-497
2 E.H. GOTTSCHEWITZ	637-247
3 A. Cowgill	635-474
4 M.J. KAMINSKY	713-354
5 M.J. BLACK	682-536
6 H. BARBARA H	635-1039
7 R. D. Apple	700-177
8 D.S. Schmidt	635-614

TANGLEWOOD GARDENS CONDO'S
BUILDING G VOL. 14 - PG. 53

101 J.E. ORR	696-889
102 S.A. ALBRECHT	691-451
103 L.B. Venturi	698-346
104 K.V. Boulton	697-165
201 J. Pokorny	697-888
202	
203 J.H. Gaskill	695-1224
204 C.A.M. BANDO	696-408

TANGLEWOOD GARDENS CONDO'S
BUILDING H VOL. 13 - P. 149

101 R.V. D'AMATO	695-1013
102 S. EISNER	691-99
103 J.G.F. CHIZMAR	681-755
104 R.M. NAYEN	681-104
201 J.G.H. SALAY	692-681
202 J.L. JOHNSON	697-1425
203 R.V. D'AMATO	695-1013
204 J.P. MATTA	684-377

PHASE III ~ VOL. 14 - PAGE 82, 83, 84:

UNIT - 4:	
UNIT - 5:	W.K. CROFT ----- 699 - 650
UNIT - 6:	L.L. Tonsi 700-683

PHASE IV ~ Vol. 14 - Page 85, 86, 87, 88:

UNIT - 1:	R.A. Ball 702-1282
UNIT - 2:	S.S. Bergsten 702-1203
UNIT - 3:	R.F.L.A. Polder 701-575
UNIT - 15:	A.S. Arnold 702-378
UNIT - 16:	H.L. Peters 702-1277

PHASE V ~ Vol. 14 - Pg. 79, 100, 101

UNIT 7:	M. & D. Stevenson 703-406
UNIT 8:	R. Wolcott 703-627
UNIT 9:	J.L. Fulton 703-722
UNIT 10:	R.E. Wilson 704-484
UNIT 11:	D. & D. Braun 704-785

PHASE VI ~ VOL. 14 - Pg. 106, 107, 108, 109



UNIT 12:	M.J. TRAGUE 707-409
UNIT 13:	G. Russell 705-1366
UNIT 14:	D.E. Bazzani 705-981
UNIT 17:	M. & P. Bennett 705-261
UNIT 18:	K. & F. Fitzschmann 706-217
UNIT 19:	H. HUBERTY 707-150
UNIT 20:	H.E. Gerskull 706-901
UNIT 21:	Banbury L. Taylor 707-1077

PHASE IX ~ VOL. 14 - PG. 137, 138

UNIT 37:	
UNIT 38:	
UNIT 39:	
UNIT 40:	
UNIT 41:	
UNIT 42:	I. SCHECHTER + C. COOK --- 714-324
UNIT 43:	R.L. KENEN --- 714-324

JAN. 1984
BAINBRIDGE-Q-s

TANGLEWOOD SUBDIVISION (IN FOUR SECTIONS)



- CONDOMINIUM IV**
- ① C.S. IMBODEN 685-477
 - ② M.E. CONLANS 532-53
 - ③ L.J. & K.H. DOENBOS 532-7
 - ④ M.T. & Z.B. ESTES 552-1326
 - ⑤ A. RUMASKI 676-766
 - ⑥ A.D. HAMEL 581-770
 - ⑦ JANE KUTA 669-168
 - ⑧ CHAS. & MARY NEMETH 587-615
 - ⑨ H.H. GESSNER 538-90
 - ⑩ E. MARKS 647-323
 - ⑪ M. DAVIES 542-873

BAINBRIDGE ROAD 60

JAN 1, 1984

BAINBRIDGE-Q-S

MATCH LINE

MATCH LINE




SCALE 1"=300'
JAN. 1, 1938

AUBURN TOWNSHIP

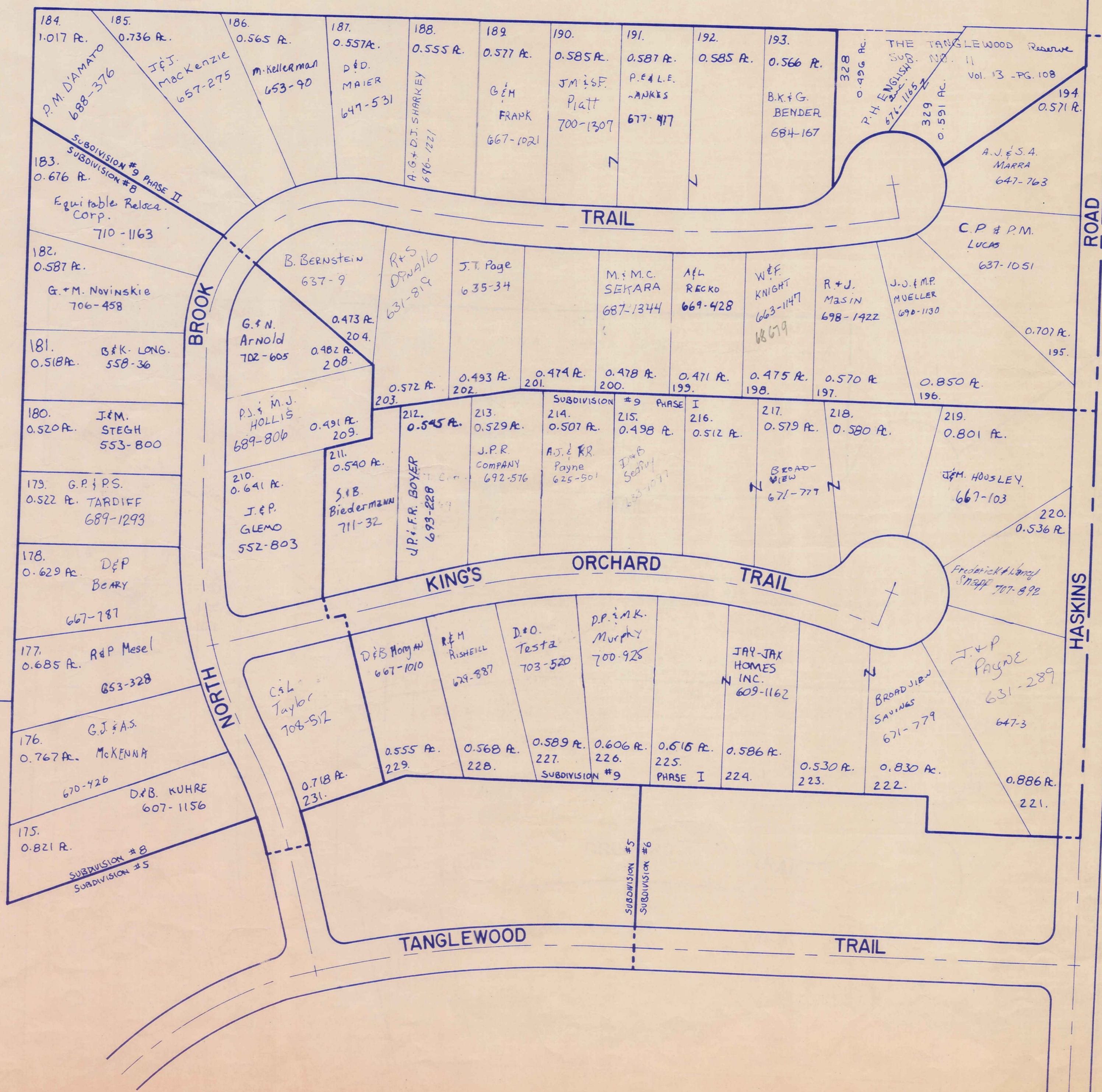
TRACT THREE

A	B	C	D
E	F	G	H
I	J	K	L
M	N	O	P

BAINBRIDGE - P



5	Francisco	508-506
6	Clear	517-759
7	Clear	517-759
8	Clear	517-759
9	Clear	517-759
10	Clear	517-759
11	Clear	517-759
12	Clear	517-759

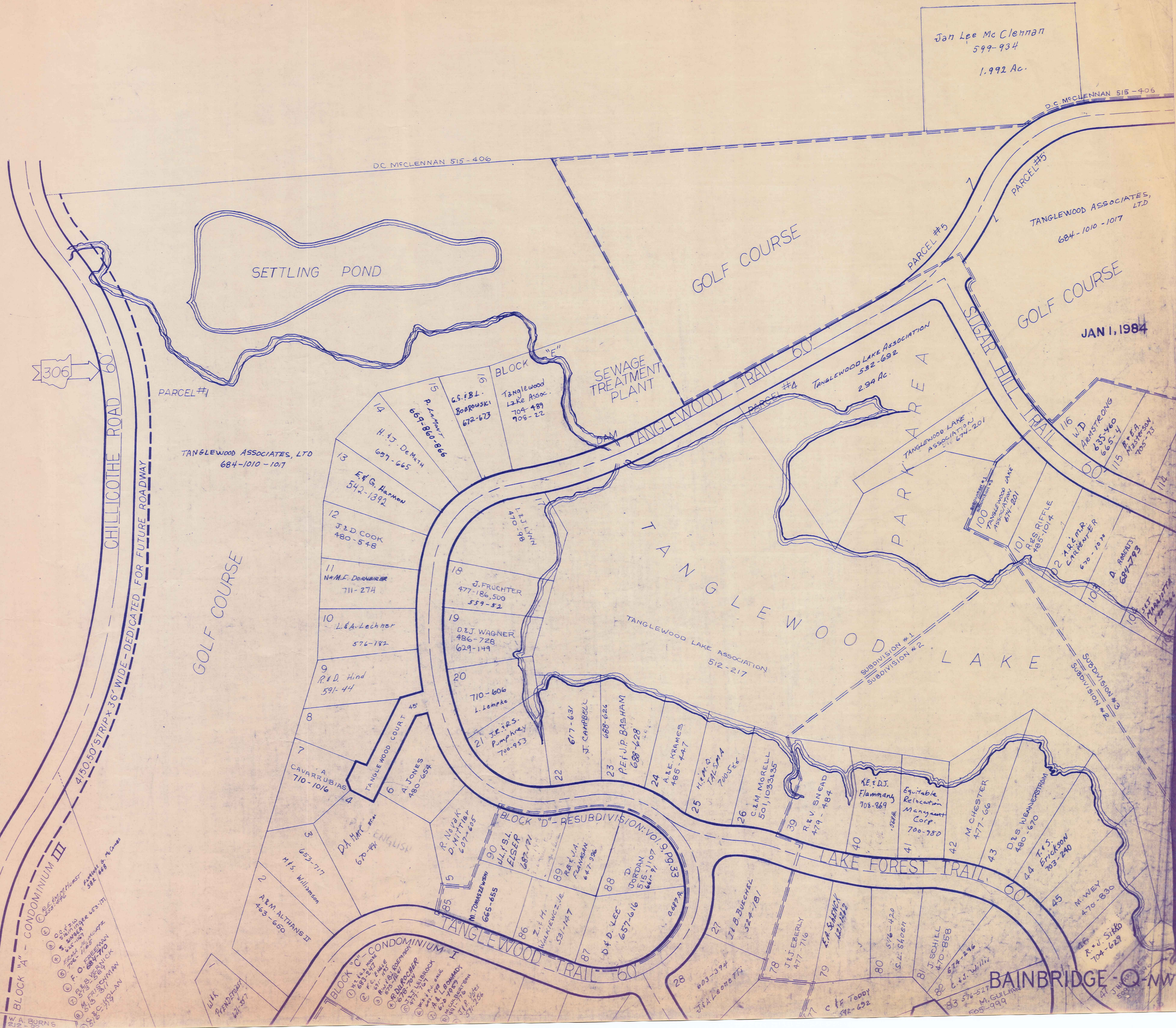


HASKINS ROAD



SCALE 1"=100'
JANI, 1984

TANGLEWOOD SUBDIVISION
(IN FOUR SECTIONS)



Jan Lee McClellan
599-934
1.992 Ac.

DC MCLENNAN 515-406

DC MCLENNAN 515-406

TANGLEWOOD ASSOCIATES, LTD
684-1010-1017

JAN 1, 1984

TANGLEWOOD ASSOCIATES, LTD
684-1010-1017

GOLF COURSE

GOLF COURSE

GOLF COURSE

TANGLEWOOD LAKE

LAKE FOREST TRAIL

BAINBRIDGE


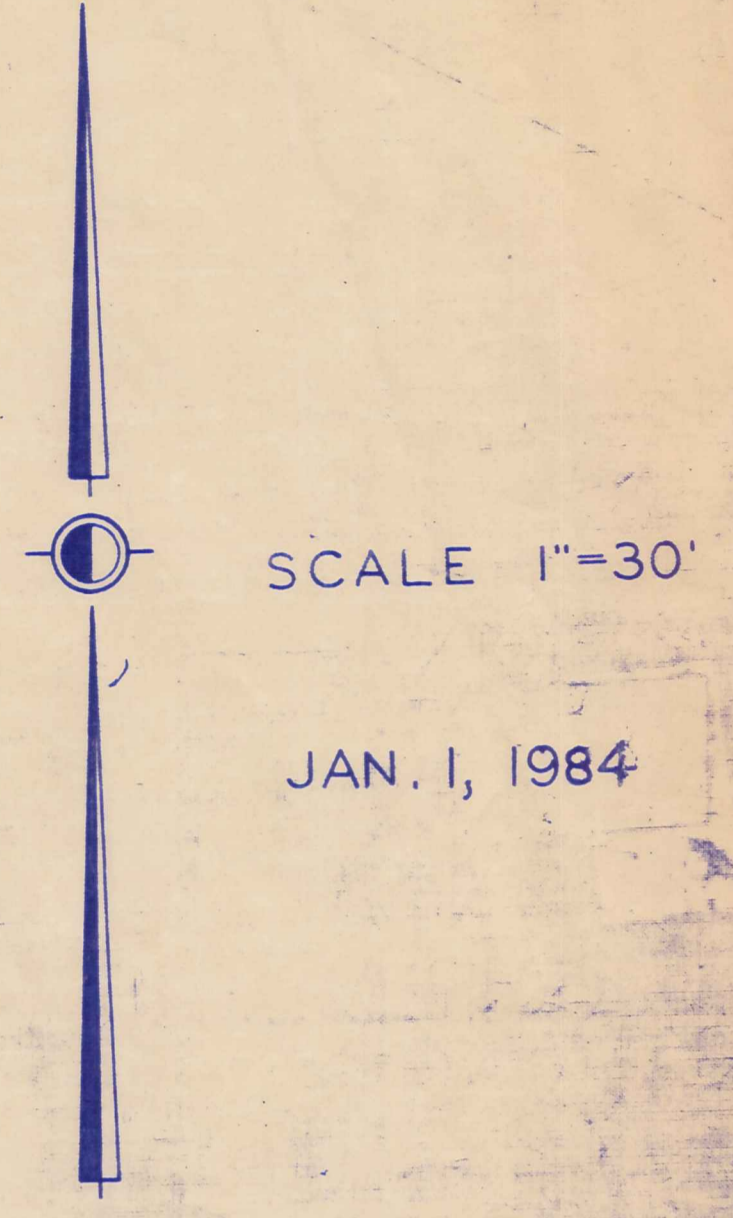
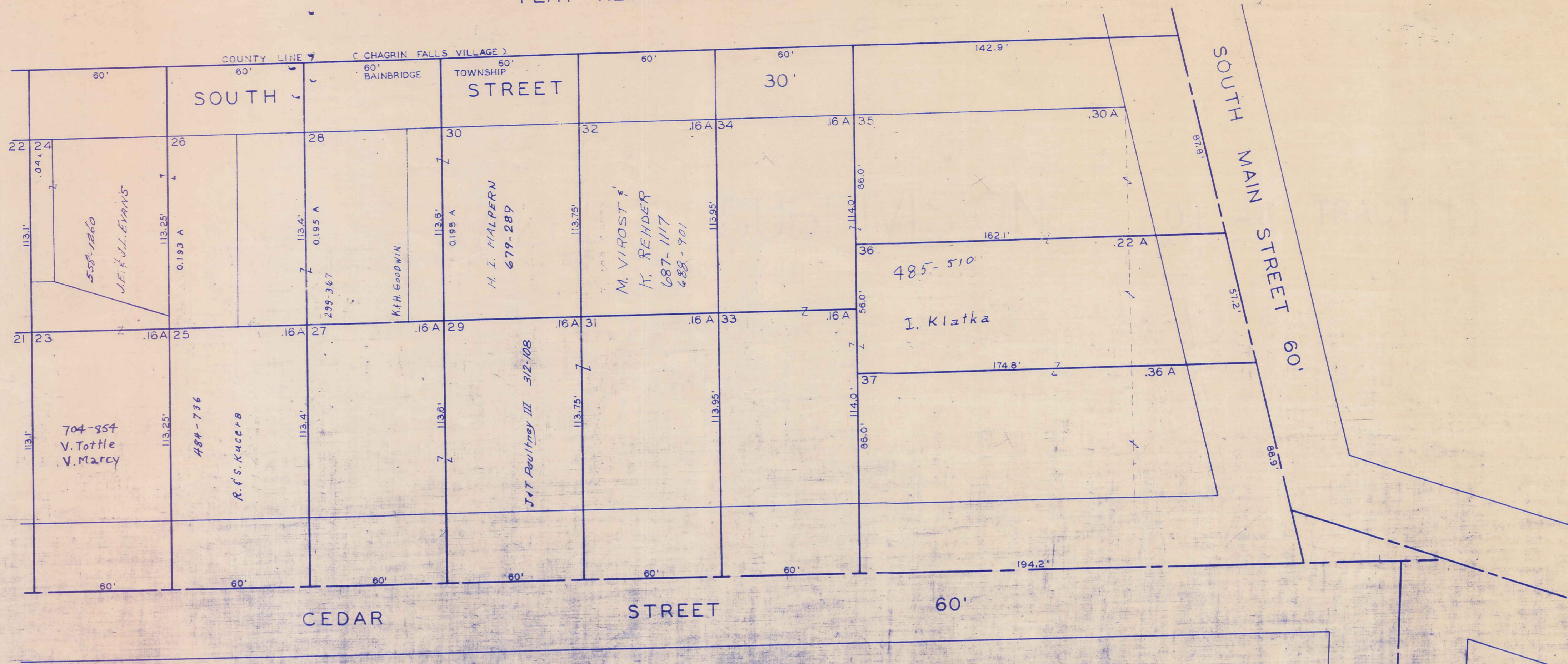
- 1. W.A. BURNS
- 2. P. A. BURNS
- 3. J. B. BURNS
- 4. J. C. BURNS
- 5. J. D. BURNS
- 6. J. E. BURNS
- 7. J. F. BURNS
- 8. J. G. BURNS
- 9. J. H. BURNS
- 10. J. I. BURNS
- 11. J. J. BURNS
- 12. J. K. BURNS
- 13. J. L. BURNS
- 14. J. M. BURNS
- 15. J. N. BURNS
- 16. J. O. BURNS
- 17. J. P. BURNS
- 18. J. Q. BURNS
- 19. J. R. BURNS
- 20. J. S. BURNS
- 21. J. T. BURNS
- 22. J. U. BURNS
- 23. J. V. BURNS
- 24. J. W. BURNS
- 25. J. X. BURNS
- 26. J. Y. BURNS
- 27. J. Z. BURNS
- 28. J. AA. BURNS
- 29. J. AB. BURNS
- 30. J. AC. BURNS
- 31. J. AD. BURNS
- 32. J. AE. BURNS
- 33. J. AF. BURNS
- 34. J. AG. BURNS
- 35. J. AH. BURNS
- 36. J. AI. BURNS
- 37. J. AJ. BURNS
- 38. J. AK. BURNS
- 39. J. AL. BURNS
- 40. J. AM. BURNS
- 41. J. AN. BURNS
- 42. J. AO. BURNS
- 43. J. AP. BURNS
- 44. J. AQ. BURNS
- 45. J. AR. BURNS

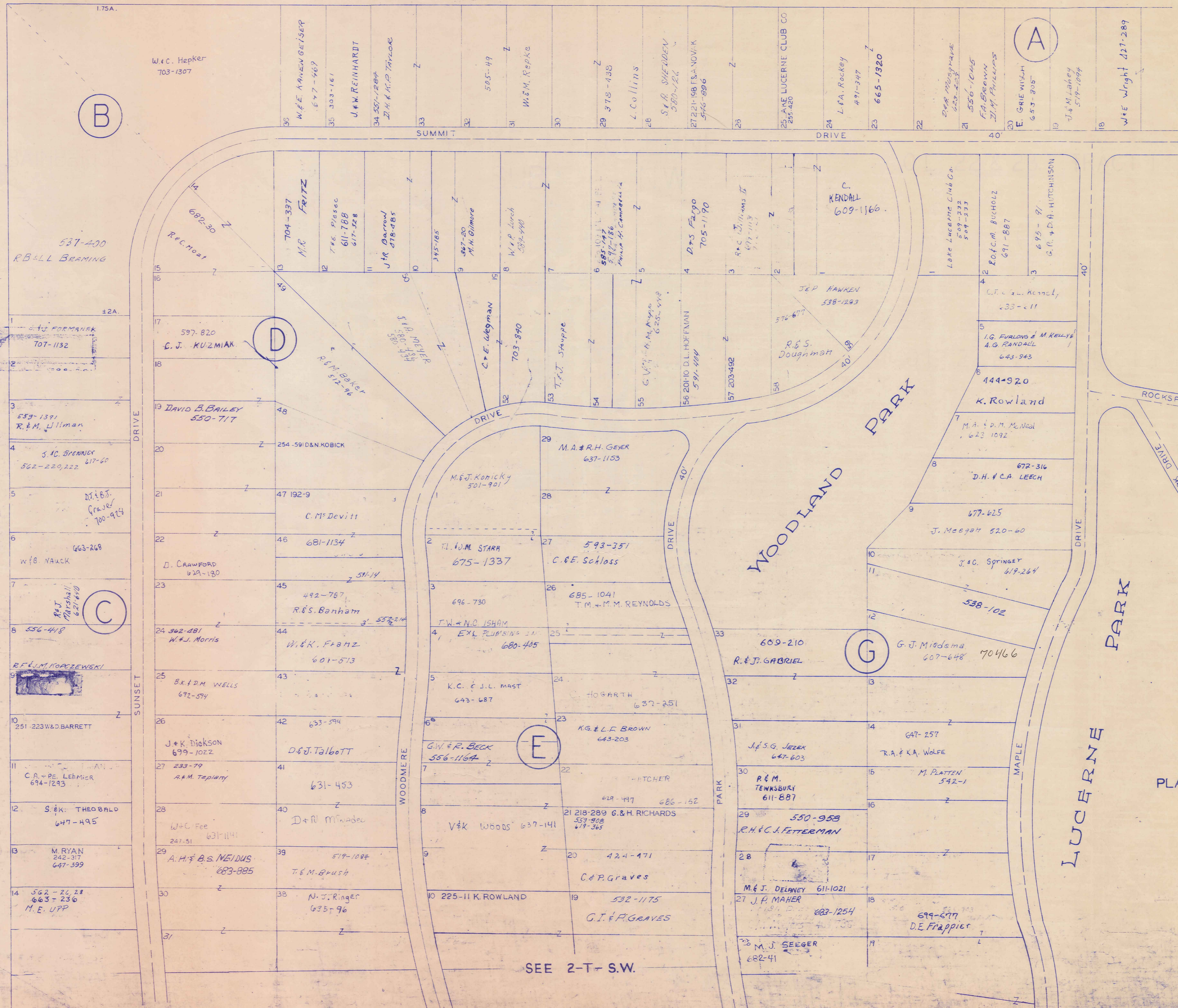
- 1. W.A. BURNS
- 2. P. A. BURNS
- 3. J. B. BURNS
- 4. J. C. BURNS
- 5. J. D. BURNS
- 6. J. E. BURNS
- 7. J. F. BURNS
- 8. J. G. BURNS
- 9. J. H. BURNS
- 10. J. I. BURNS
- 11. J. J. BURNS
- 12. J. K. BURNS
- 13. J. L. BURNS
- 14. J. M. BURNS
- 15. J. N. BURNS
- 16. J. O. BURNS
- 17. J. P. BURNS
- 18. J. Q. BURNS
- 19. J. R. BURNS
- 20. J. S. BURNS
- 21. J. T. BURNS
- 22. J. U. BURNS
- 23. J. V. BURNS
- 24. J. W. BURNS
- 25. J. X. BURNS
- 26. J. Y. BURNS
- 27. J. Z. BURNS
- 28. J. AA. BURNS
- 29. J. AB. BURNS
- 30. J. AC. BURNS
- 31. J. AD. BURNS
- 32. J. AE. BURNS
- 33. J. AF. BURNS
- 34. J. AG. BURNS
- 35. J. AH. BURNS
- 36. J. AI. BURNS
- 37. J. AJ. BURNS
- 38. J. AK. BURNS
- 39. J. AL. BURNS
- 40. J. AM. BURNS
- 41. J. AN. BURNS
- 42. J. AO. BURNS
- 43. J. AP. BURNS
- 44. J. AQ. BURNS
- 45. J. AR. BURNS

- 1. W.A. BURNS
- 2. P. A. BURNS
- 3. J. B. BURNS
- 4. J. C. BURNS
- 5. J. D. BURNS
- 6. J. E. BURNS
- 7. J. F. BURNS
- 8. J. G. BURNS
- 9. J. H. BURNS
- 10. J. I. BURNS
- 11. J. J. BURNS
- 12. J. K. BURNS
- 13. J. L. BURNS
- 14. J. M. BURNS
- 15. J. N. BURNS
- 16. J. O. BURNS
- 17. J. P. BURNS
- 18. J. Q. BURNS
- 19. J. R. BURNS
- 20. J. S. BURNS
- 21. J. T. BURNS
- 22. J. U. BURNS
- 23. J. V. BURNS
- 24. J. W. BURNS
- 25. J. X. BURNS
- 26. J. Y. BURNS
- 27. J. Z. BURNS
- 28. J. AA. BURNS
- 29. J. AB. BURNS
- 30. J. AC. BURNS
- 31. J. AD. BURNS
- 32. J. AE. BURNS
- 33. J. AF. BURNS
- 34. J. AG. BURNS
- 35. J. AH. BURNS
- 36. J. AI. BURNS
- 37. J. AJ. BURNS
- 38. J. AK. BURNS
- 39. J. AL. BURNS
- 40. J. AM. BURNS
- 41. J. AN. BURNS
- 42. J. AO. BURNS
- 43. J. AP. BURNS
- 44. J. AQ. BURNS
- 45. J. AR. BURNS

- 1. W.A. BURNS
- 2. P. A. BURNS
- 3. J. B. BURNS
- 4. J. C. BURNS
- 5. J. D. BURNS
- 6. J. E. BURNS
- 7. J. F. BURNS
- 8. J. G. BURNS
- 9. J. H. BURNS
- 10. J. I. BURNS
- 11. J. J. BURNS
- 12. J. K. BURNS
- 13. J. L. BURNS
- 14. J. M. BURNS
- 15. J. N. BURNS
- 16. J. O. BURNS
- 17. J. P. BURNS
- 18. J. Q. BURNS
- 19. J. R. BURNS
- 20. J. S. BURNS
- 21. J. T. BURNS
- 22. J. U. BURNS
- 23. J. V. BURNS
- 24. J. W. BURNS
- 25. J. X. BURNS
- 26. J. Y. BURNS
- 27. J. Z. BURNS
- 28. J. AA. BURNS
- 29. J. AB. BURNS
- 30. J. AC. BURNS
- 31. J. AD. BURNS
- 32. J. AE. BURNS
- 33. J. AF. BURNS
- 34. J. AG. BURNS
- 35. J. AH. BURNS
- 36. J. AI. BURNS
- 37. J. AJ. BURNS
- 38. J. AK. BURNS
- 39. J. AL. BURNS
- 40. J. AM. BURNS
- 41. J. AN. BURNS
- 42. J. AO. BURNS
- 43. J. AP. BURNS
- 44. J. AQ. BURNS
- 45. J. AR. BURNS

- 1. W.A. BURNS
- 2. P. A. BURNS
- 3. J. B. BURNS
- 4. J. C. BURNS
- 5. J. D. BURNS
- 6. J. E. BURNS
- 7. J. F. BURNS
- 8. J. G. BURNS
- 9. J. H. BURNS
- 10. J. I. BURNS
- 11. J. J. BURNS
- 12. J. K. BURNS
- 13. J. L. BURNS
- 14. J. M. BURNS
- 15. J. N. BURNS
- 16. J. O. BURNS
- 17. J. P. BURNS
- 18. J. Q. BURNS
- 19. J. R. BURNS
- 20. J. S. BURNS
- 21. J. T. BURNS
- 22. J. U. BURNS
- 23. J. V. BURNS
- 24. J. W. BURNS
- 25. J. X. BURNS
- 26. J. Y. BURNS
- 27. J. Z. BURNS
- 28. J. AA. BURNS
- 29. J. AB. BURNS
- 30. J. AC. BURNS
- 31. J. AD. BURNS
- 32. J. AE. BURNS
- 33. J. AF. BURNS
- 34. J. AG. BURNS
- 35. J. AH. BURNS
- 36. J. AI. BURNS
- 37. J. AJ. BURNS
- 38. J. AK. BURNS
- 39. J. AL. BURNS
- 40. J. AM. BURNS
- 41. J. AN. BURNS
- 42. J. AO. BURNS
- 43. J. AP. BURNS
- 44. J. AQ. BURNS
- 45. J. AR. BURNS





(B)

(D)

(C)

(E)

(G)

(A)

537-400
R.B. & L. BRAMING

R.F. & M. KOZIEWSKI

562-2424
663-236
M.E. UPP

S. & P. LEHMICER
694-1293

556-418

W.F. BAUCK
663-268

D.J. & B.S. GRAVES
700-924

S. & C. BRENNER
562-220, 222

539-1391
R. & M. ULLMAN

707-1132

W. & C. HEPKER
703-1307

597-820
C. J. KUZMIAK

DAVID B. BAILEY
550-717

D. CRAWFORD
629-180

W.A.J. MORRIS
362-081

J. & K. DIKSON
699-1022

A. H. & B. S. NEIDUS
683-885

W.C. FEE
247-51

704-337
M.R. FRITZ

512-96

254-591 & N. KOBICK

681-1134

W. & K. FORTZ
601-513

D. & J. TALBOT
631-453

519-1084
T.E.M. BRUSH

N. J. RINGER
635-796

345-185

347-20
M.H. OLLMERE

703-840
C. & E. WEGMAN

M. & J. KONICKY
501-901

675-1337
T.L. & M. STARR

696-730

G.W. & P. BECK
556-1164

V. & K. WOODS
637-141

225-11 K. ROWLAND

505-49

345-185

703-840

637-1153
M.A. & R.H. GEYER

593-351
C. & E. SCHLOSS

680-405
T.W. & N.C. ISHAM
EXL PLUMBERS INC.

643-203
K.G. & L.F. BROWN

424-471

532-1175
G.I. & P. GRAVES

378-438

705-1190
D. & S. FAZGO

572-492

591-404
S. & D. HOFFMAN

695-1041
T.M. & M.M. REYNOLDS

680-405

643-203

21218-289
G. & H. RICHARDS

553-908
679-365

665-1320

609-210
R. & J. GABRIEL

609-210

607-648
G. J. MIESZMA

647-603
J. & S. G. JEZEK

611-887
R.E.M. TENNSBURY

550-953
R.H. & C.J. FETTERMAN

611-1021
M. & J. DELANEY

682-41
M. J. SEEGER

665-1320

609-210

609-210

607-648

647-257
R.A. & K.A. WOLFE

611-887

550-953

611-1021

682-41

665-1320

609-210

609-210

607-648

647-257

611-887

550-953

611-1021

682-41

665-1320

609-210

609-210

607-648

647-257

611-887

550-953

611-1021

682-41

ROCKSPRING DRIVE

OVERLOOK DRIVE

MAPLE DRIVE

WOODLAND PARK

LUCERNE PARK

WOODMERE DRIVE

SUNSET DRIVE

SUMMIT DRIVE

MAPLE DRIVE

MAPLE DRIVE



SCALE 1 INCH = 80 FEET
JAN. 1, 1984
PLAT RECORDS VOL. 2 PG. 21-24
VOL. 3 PG. 19, 20

SEE 2-T-N.E.

SEE 2-T-S.W.

SEE 2-T-S.W.

2-T

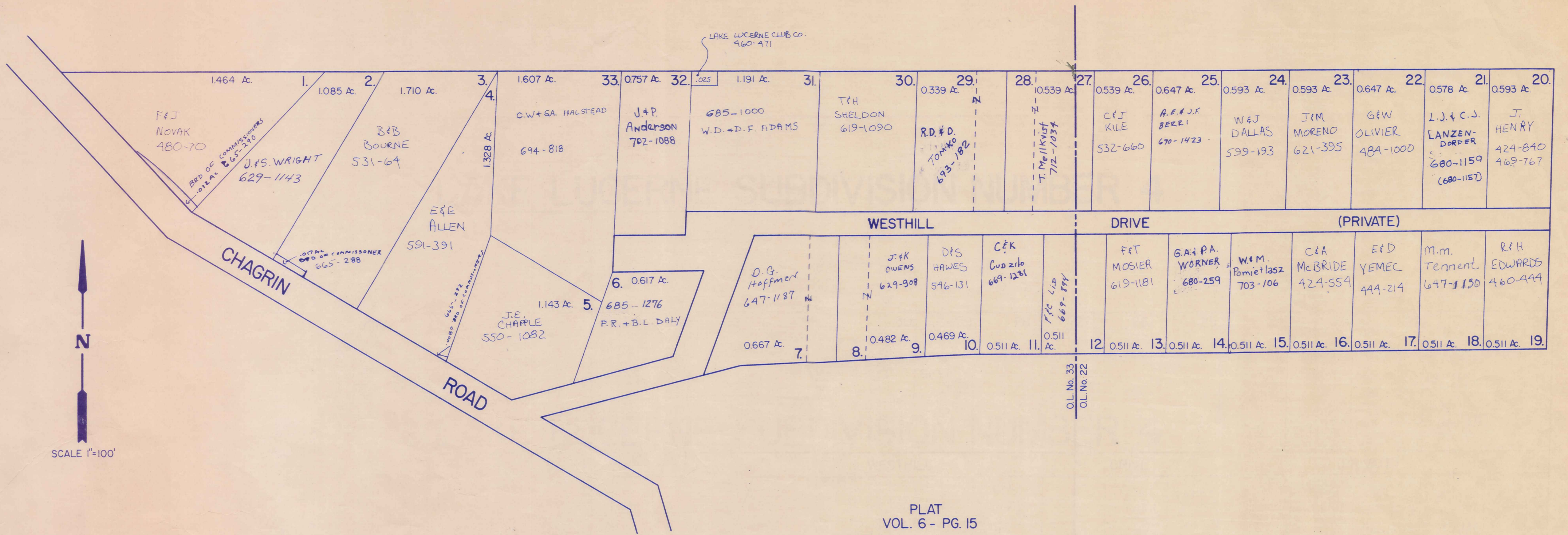
SEE 2-T-N.E.



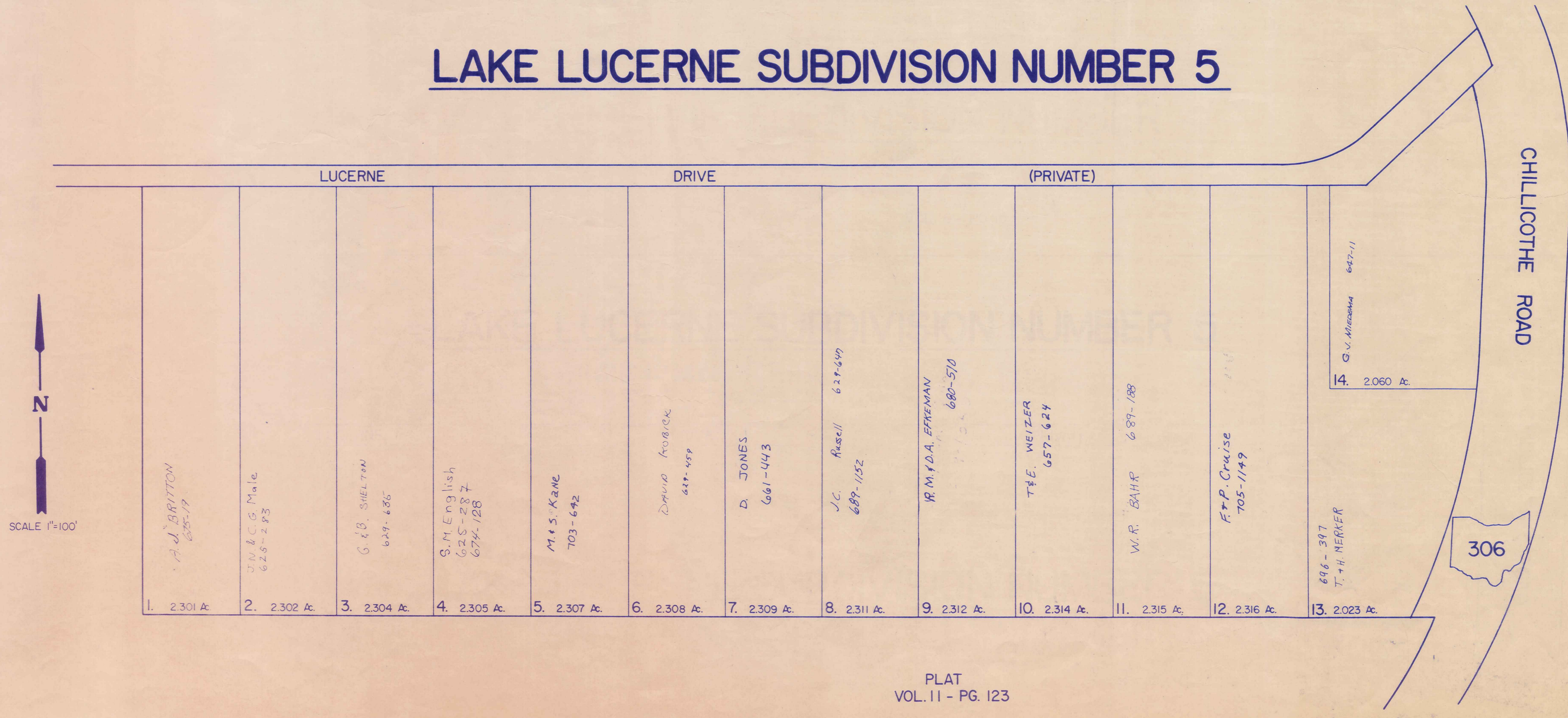
SEE 2-T-S.W.

SCALE 1 INCH = 80 FEET
 JAN. 1, 1984

LAKE LUCERNE SUBDIVISION NUMBER 4



LAKE LUCERNE SUBDIVISION NUMBER 5



SEE 2-T-N.W.



LUCERNE PARK

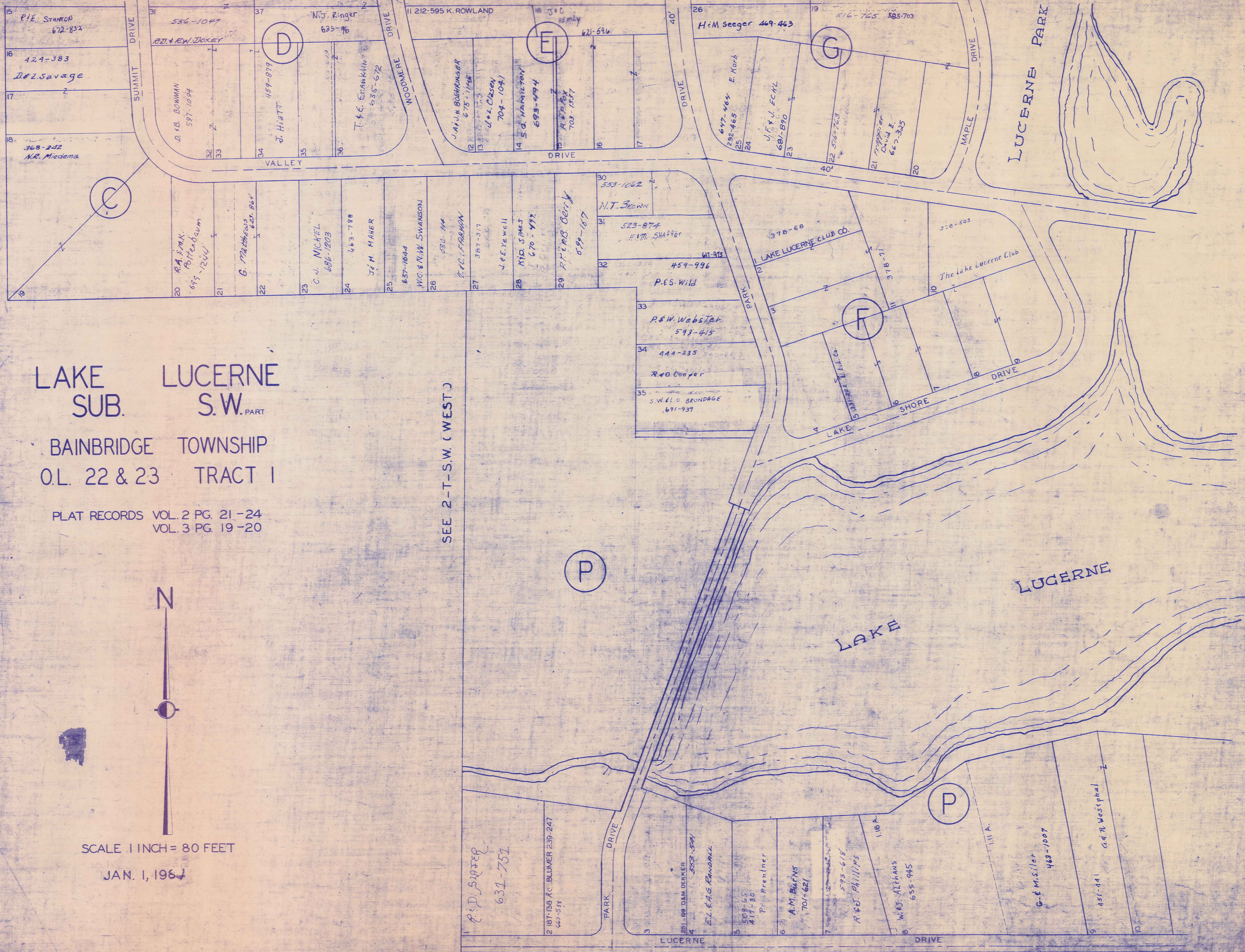


SCALE 1 INCH = 80 FEET

PLAT RECORDS VOL. 2 PG. 21-24
VOL. 3 PG. 19, 20

JAN. 1, 1987

SEE 2-T-N.W



LAKE SUB. LUCERNE S.W. PART

BAINBRIDGE TOWNSHIP
O.L. 22 & 23 TRACT I

PLAT RECORDS VOL. 2 PG. 21-24
VOL. 3 PG. 19-20



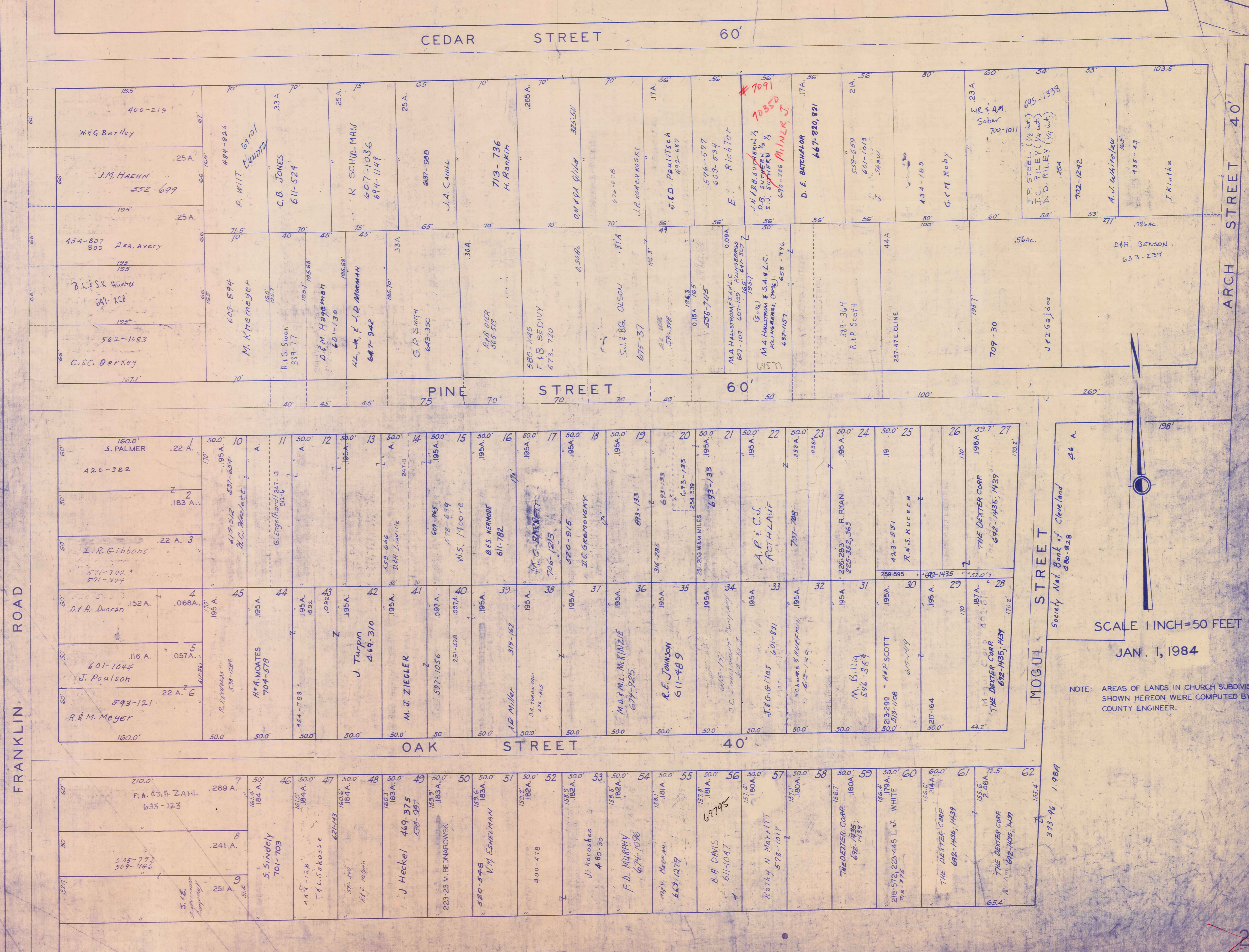
SCALE 1 INCH = 80 FEET
JAN. 1, 1964

SEE 2-T-S.W. (WEST)

SEE 2-T-S.E.

CHURCH SUBDIVISION AND LANDS NORTHERLY THEREOF

REC. OF PLATS VOL. 2 PG. 17
IN LOT NO. 48 TRACT I BAINBRIDGE TOWNSHIP



MOGUL STREET
Society Nat. Bank of Cleveland
480-828

SCALE 1 INCH = 50 FEET
JAN. 1, 1984

NOTE: AREAS OF LANDS IN CHURCH SUBDIVISION SHOWN HEREON WERE COMPUTED BY THE COUNTY ENGINEER.

373-96
1.989

CHAGRIN FALLS PARK SUBDIVISION

PART OF LOT NO. 47 TRACT I BAINBRIDGE TOWNSHIP

N.W. PART LOTS 1 TO 315, 961 TO 1045, AND 1017A.

REC. OF PLATS VOL. I PAGE 60

SCALE 1 INCH = 50 FEET

JAN. 1, 1984



ROAD

FRANKLIN

ROCKER AVENUE

STREET

STREET

DAYTON

CANTON

ROAD

WEST

WHEELING AND LAKE ERIE BROADWAY

RAILWAY

BROADWAY

STREET

ELYRIA

AVENUE

WOODLAND

STREET

AKRON

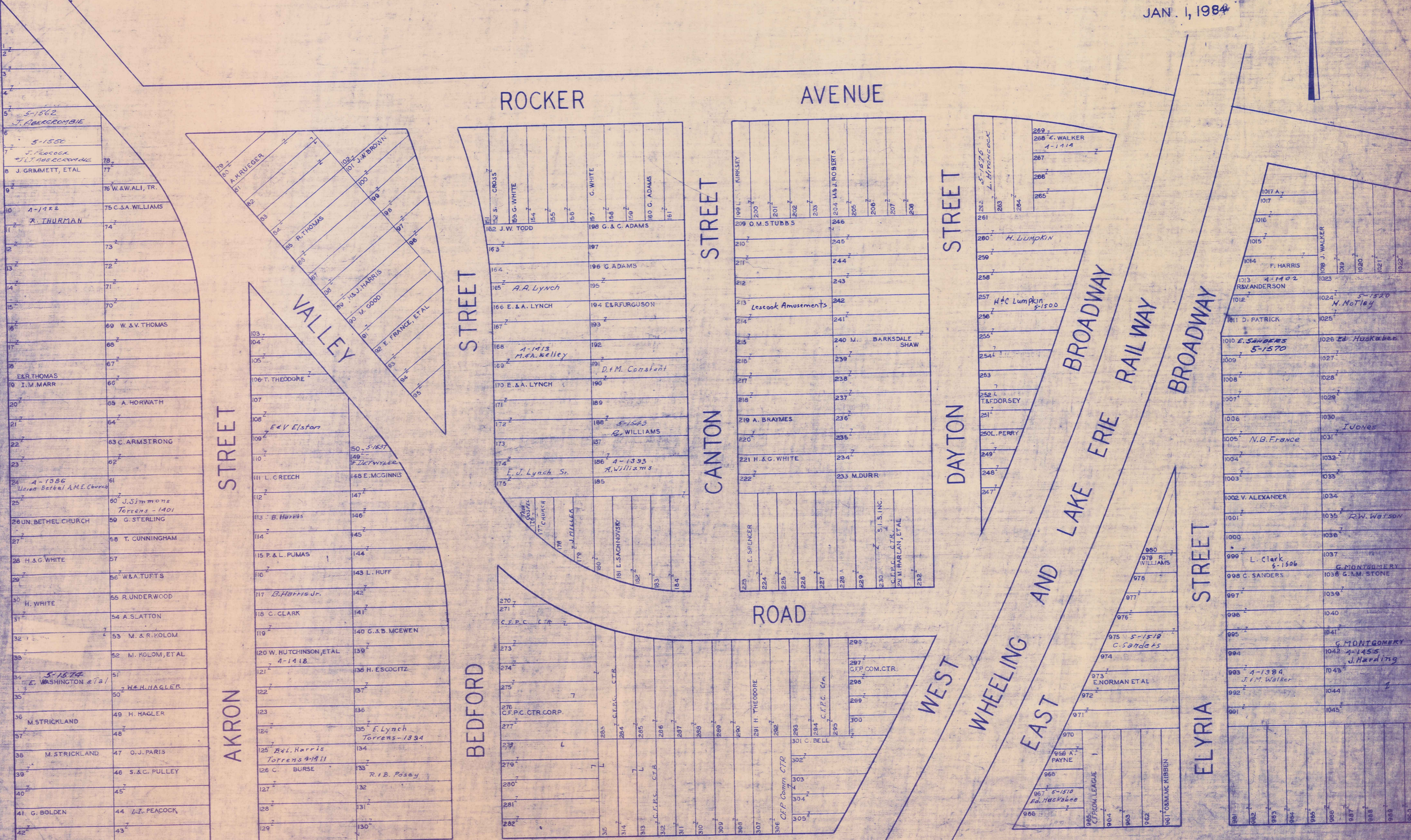
STREET

BEDFORD

VALLEY

SEE 2-V-S.W.

2-V



CHAGRIN FALLS PARK SUBDIVISION

PART OF LOT NO. 47 TRACT I BAINBRIDGE TOWNSHIP

N.E. PART

LOTS 1046 TO 1386

REC. OF PLATS VOL. I PAGE 60



SCALE 1 INCH = 50 FEET

JAN. 1, 1984

SEE 2-V-N.W.

SEE 2-V-S.E.

	EAST STREET	ROCKER AVENUE	WOODLAND AVENUE	GENEVA STREET	HURON STREET	KENT STREET	LORAIN STREET	MEDINA STREET
1046 P. DUMMERS 4-1454	1077 A. JONES	1201 R. HUFF, ETAL	1232 A. BOLDEN	1108 G.A.E. KING	1170	1237 L. WILSON JR ETAL	1294	1358 S-1526
1047	1078	1202	1233	1109	1171	1234 J. COLLINS 5-1546	1295 J.C. Cowell	1357 S.S. WILSON
1048 4-1453	1079	1203	1234 J. COLLINS 5-1546	1110 L. PERRY	1172 R.R. Watson 5/1485 5-1485 5-1486 5-1487	1235	1296 C.M. Sanders	1358
1049	1080 J.G. Himmelfart	1204	1236	1111	1173	1236	1298 E. WILSON JR	1359
1050	1081	1205	1237 L. WILSON JR ETAL	1112	1174	1238	1299 E. WILSON JR	1360 F. SIMMONS
1051 P.A.L. DUMAS	1082	1206 A. STRICKLAND	1238	1113	1175 M. Long 4-1457	1239	1300	
1052	1083 J.A. Del Sangro 5-1483	1207	1239	1114 5-1570 L.D. Perry	1176	1240	1301	
1053 DENNISON, E.A.R.	1084	1208 S.M. WILSON	1241	1115	1177	1241	1302	
1054	1085	1209	1242	1116	1178	1243 N. & A. AKINS	1303	
1055	1086	1210	1244	1117	1179	1244	1304 G. McCALL	
			1245	1118		1245	1305 M. YOUNG	
			1246	1119 E. ROTKIN		1246	1306 M. YOUNG	
			1247 N & A AKINS	1120		1247	1307	
			1248	1121 L. & M. JOHNSON		1248	1308 M. YOUNG	
			1249	1122		1249	1309	
			1250 T. & A. GONAN	1123		1250	1310	
			1251 O. CH. OF GOD	1124		1251	1311	
			1252	1125		1252	1312 A. & F. COCHRAN	
			1253	1126		1253	1313	
			1254	1127		1254	1314 M. GREGG	
			1255	1128		1255	1315 J. & D. BLEXSON	
			1256	1129		1256	1316 5-1545	
			1257	1130		1257	1317	
			1258	1131		1258	1318 J. GARY	
			1259	1132		1259	1319	
			1260 O. HARDING 5-1564	1133		1260	1320	
			1261 U. Z. MORROW	1134		1261	1321	
			1262	1135		1262	1322 R. HALL	
			1263 A. BECK	1136 L. & E. SANDERS		1263	1323	
			1264	1137		1264	1324	
			1265	1138 4-1443 O. Sanders		1265	1325 R. & S. HALL	
			1266	1139		1266	1326 5-1548 B. Hall	
			1267	1140		1267	1327	
			1268 B. LONGMIRE	1141 J.A.O. SANDERS		1268	1328	
			1269 L. & A. WALKER	1142		1269	1329	
			1270	1143		1270	1330 L. MONTGOMERY, ETAL	
			1271	1144 R.S.E. NEWBERRY		1271	1331	
			1272 L. & M. MONTGOMERY	1145		1272	1332	
				1146			1333	
				1147			1334	
				1148			1335	
							1336 L. Brazelton	
							1337	
							1338	
							1339	
							1340	
							1341	
							1342	
							1343	
							1344 G. RANDOLPH	
							1345	
							1346 L. HUTCHINE	
							1347	
							1348	
							1349	
							1350	
							1351 S. WILSON	
							1352	
							1353	
							1354 E. Wilson Jr	
							1355	
							1356	
							1357	
							1358	
							1359	
							1360	
							1361	
							1362	
							1363	
							1364	
							1365	
							1366	
							1367	
							1368	
							1369	
							1370	
							1371	
							1372	
							1373	
							1374	
							1375	
							1376	
							1377	
							1378 S. WILSON	
							1379	
							1380	
							1381 R. ALEXANDER	
							1382	
							1383	
							1384	
							1385	
							1386	

2-1

CHAGRIN FALLS PARK SUBDIVISION

PART OF LOT NO. 47 TRACT I BAINBRIDGE TOWNSHIP

S.E. PART LOTS 641 TO 960

REG. OF PLATS VOL. I PAGE 60

SCALE 1 INCH = 50 FEET
JAN. 1, 1984

SEE 2-V-N.E.

WOODLAND AVENUE

FINDLAY STREET

666	
665	D. Lifford 5-1533 5-1534
664	
663	J. MOLLOY
662	
661	J. & E. MALLAY
660	D. E. EDWARDS
659	
658	E. EDWARDS
657	
656	A. & M. ROND
655	
654	
653	A-1420 G. E. King
652	5-1572
651	
650	5-1571 W. JOHNSON
649	
648	C & W. JOHNSON
647	
646	W. C. Johnson 5-1522
645	
644	O. & L. HEMSLEY
643	
642	L. HEMSLEY
641	

GENEVA STREET

724	
723	E. JORDAN 5-1498 C.R. Carter
722	
721	
720	R. BOWDEN
719	I. SNELLING
718	
717	M. SNELLING
716	
715	
714	S. PLANTZNER
713	
712	E. Kirklen
711	
710	
709	M. BECK
708	S. THOMPSON
707	
706	
705	G. W. POWERS
704	
703	
702	R. Hicks 5-1563
701	J. A. GRAHAM
700	

HURON STREET

782	
781	A-1395 C. Sanders
780	
779	
778	
777	
776	
775	A-1444 C. Hall
774	J. RUTKIN
773	
772	H. FLINT
771	E. WHITE
770	V. DOWNING
769	
768	
767	J. HOWARD
766	
765	E. & M. POUNDS
764	
763	
762	
761	M. POUNDS
760	
759	
758	

KENT STREET

840	R. WOODARD
839	W. PEAVY
838	
837	
836	
835	
834	W. & A. PEAVY
833	R. HUFF
832	
831	
830	
829	A-1392 E. Kirklen
828	
827	H. & C. GREEN
826	
825	E. DUNCAN
824	
823	
822	J. Z. MORROW
821	T. MADDIE
820	
819	
818	R. ANTHONY
817	
816	F. BROW

LORAIN STREET

898	L. BUTLER
897	E. KIRKLEN
896	
895	
894	C. & P. CALLOWAY
893	
892	W. STOVALL 4-1391
891	W. STOVALL
890	
889	
888	
887	
886	
885	
884	
883	
882	
881	
880	
879	
878	
877	
876	W. STOVALL
875	
874	J. FRANKLIN

MEDINA STREET

956	F. STAMPAKAS 5-1559
955	A. & R. HOFFMAN
954	
953	
952	R. JONES
951	5-1564 P. BLENNERS
950	
949	
948	
947	
946	F. & C. Talley
945	V. Shaw
944	
943	L. MONTGOMERY, ET AL
942	
941	
940	F. & C. Talley
939	
938	G. JOHNSON
937	
936	C. H. Yates
935	H. White
934	H. G. WHITE Torrens 4-1383
933	
932	

SEE 2-V-S.W.

CHAGRIN FALLS PARK SUBDIVISION

PART OF LOT NO. 47 TRACT I BAINBRIDGE TOWNSHIP


S.W. PART LOTS 316 TO 640

REC. OF PLATS VOL. I PAGE 60

SCALE 1 INCH = 50 FEET

JAN. 1, 1984

SEE 2-V-N.W.



ROAD

FRANKLIN

WOODLAND

AVENUE

STREET

AKRON

STREET

BEDFORD

WEST

WHEELING
EAST

BROADWAY
LAKE
ERIE
RAILWAY

RAILROAD PLACE

STREET

DAYTON

STREET

ELYRIA

316	L. A. D. RITCHIEY	375
317		374
318		373
319		372
320		371
321	C. Stike & A. J. Crippen	370
322		369
323		368
324	W. & F. TURNBOW	367
325		366
326		365
327	SAM Beck 5-1489	364
328	L. Lizana	363
329		362
330	S-1066 H. E. SHAW	361
331		360
332		359
333	358 Torrens 4-1400 V. Shaw	358
334		357
335	H. V. SHAW	356
336		355
337		354
338	W. & L. BRYANT	353
339		352
340		351
341		350
342		349
343		348
344		347
345		346

376		426	L. & E. WILSON
377	H. & E. DOWDELL	425	
378		424	
379		423	
380		422	
381	A. & V. King	421	
382		420	
383		419	S. R. Haver
384	W. ALBERCOTTE, ETAL	418	J. BROWN
385		417	
386		416	H. BENYOUN
387		415	
388	O. & L. PARIS	414	
389		413	J. WEBB
390	G. & L. PERKINS	412	
391		411	
392		410	
393		409	
394		408	
395		407	
396	A. BECK, ETAL	406	
397		405	
398		404	
399		403	
400	R. & A. BECK		
401			
402			

427	W. & S. WRIGHT			459	R. & S. HALL
428				458	L. BARNE
429				457	
430				456	C. DUNGAN
431				455	
432	A. DIXON	448	L. & J. THURMAN		
433		447			
434	A. JONES	446			
435		445			
436	J. & C. TUFTS, SR.	444			
437		443			
438					
439					
440					
441					
442					

449		493	
450	J. SAPP JR.	494	
451	E. & A. LYNCH	495	
452		496	
453	W. TURNBOW	497	
454		498	
499		500	
501		502	S. CARTER 5-1837
503		504	M. BERRY 4-1924
505		506	C. JOHNSON
507	J. SIMMS		
508			
509	N. MAUTNER		
510	B. LLOYD		
511			
512			
513	J. & A. WILSON		
514			
515	L. BRYANT		
516			
517	L. BRYANT		
518			
519	M. WILLIAMS		
520	E. BLEVINS		

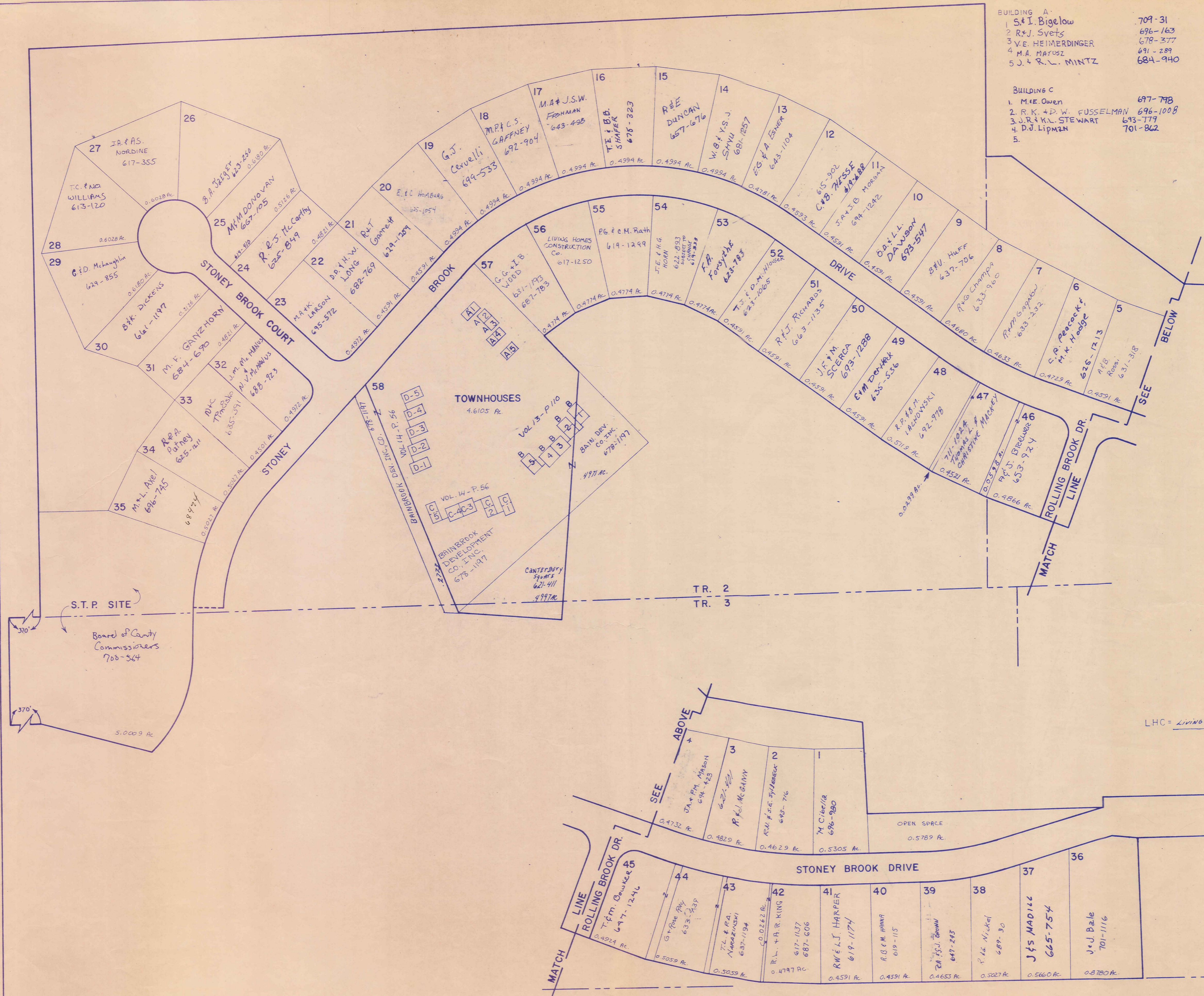
546		556	
547		557	
548		558	D. WALKER
549		559	
550		560	W. SPRETT
551		561	
552		562	O. SMITH
553		563	
554		564	
555		565	
545	H. DIXON 5-1491	556	F. DeWeyer 5-1535
544		557	
543		558	
542	A-1496 G. LUMPHIN	559	
541		560	
540		561	
539	S. WILKINS	562	
538		563	
537		564	
536	C. & L. THOMAS	565	
535		566	J. P. & D. REED
534		567	
533	S. HUNTER	568	
532		569	
531		570	
530	B. & E. NORMAN	571	
529		572	
528		573	
527		574	
526	B. & E. Norman 5-1521	575	B. & E. Norman 5-1494
525		576	
524	J. & L. WILSON	577	A-1439 C. Terrell
523		578	
522	L. Hart 5-1501	579	A-1387 C. G. Terrell
521		580	

606		616	
605		617	
604		618	
603		619	BAINBRIDGE BD. OF EDUCATION
602		620	
601		621	
600		622	T. ON BARKER
599	R. DOBBS	623	
598		624	
597	R. DOBBS	625	
596		626	S. WILLIAMS
595		627	
594		628	
593	A. & A. MALLIK	629	M. & F. STEWART
592		630	
591	P. MASK	631	
590		632	M. BUGANON 5-1553
589		633	
588	M. COBB	634	E. HAMILTON
587		635	J. SIMMONS
586		636	
585		637	J. ABERCROMBIE
584		638	
583		639	
582		640	
581			

SEE 2-V-S.E.

2-V SW

- BUILDING A**
- 1 S.I. Bigelow 709-31
 - 2 R.J. Svets 696-163
 - 3 V.E. HEIMERDINGER 678-377
 - 4 M.A. MATOZ 691-289
 - 5 J. & R.L. MINTZ 684-940
- BUILDING B**
- 1 C.A. FRATTARE 674-841
 - 2 F.S. Schwahn 705-629
 - 3 M.B. M.C. MEDINGER 684-683
 - 4
 - 5 D.G. & G.M. HARPER 675-639
- BUILDING C**
- 1 M.E. Owen 697-798
 - 2 R.K. & D.W. FUSSELMAN 696-1008
 - 3 J.R. & K.L. STEWART 693-779
 - 4 D.J. Lipman 701-862
 - 5
- BUILDING D**
- 1.
 - 2.
 - 3.
 - 4.
 - 5.

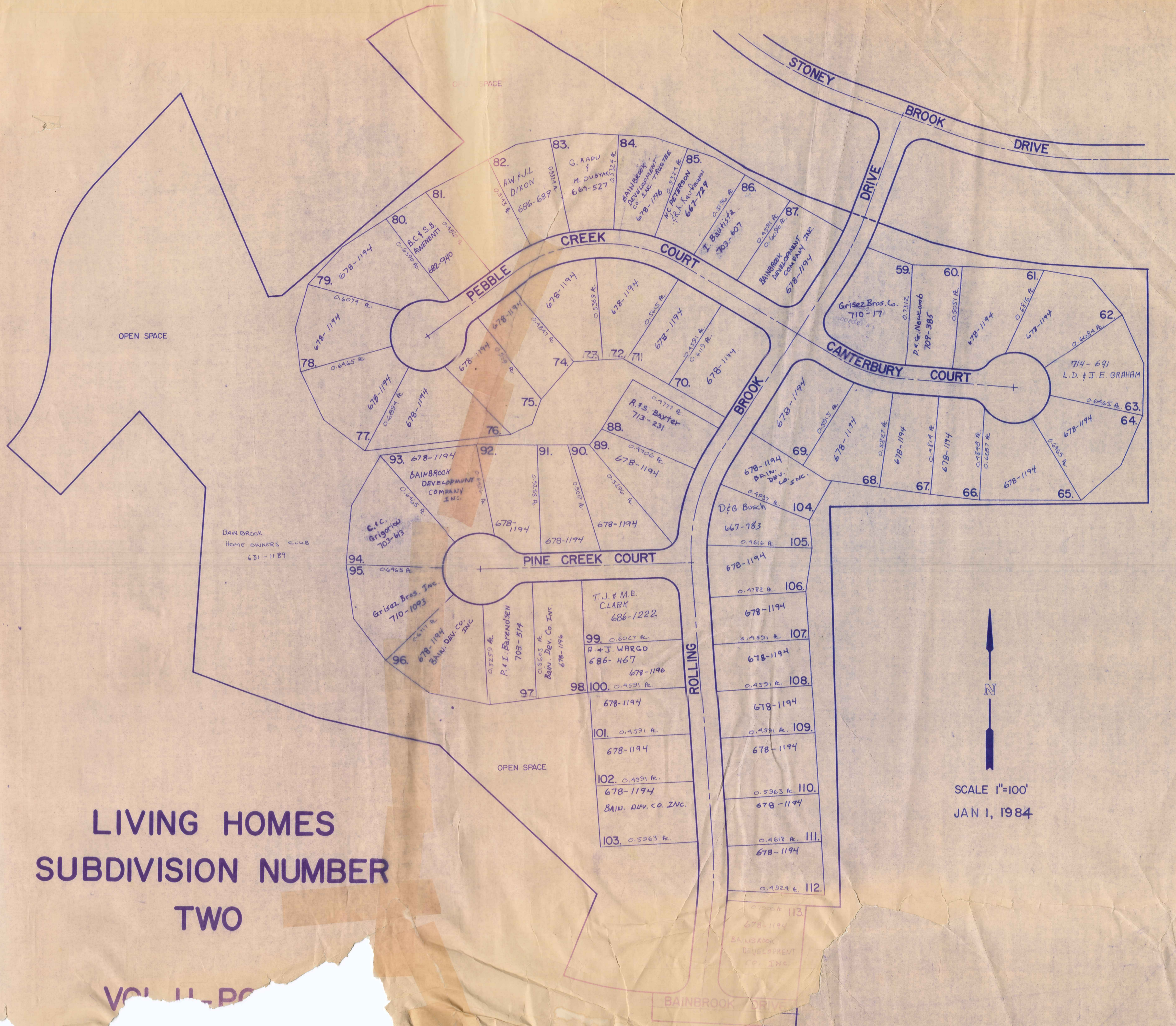


SCALE 1"=100'

JAN 1, 1984

VOL. 10-PG. 119
LIVING HOMES SUBDIVISION NUMBER ONE

2-W



**LIVING HOMES
SUBDIVISION NUMBER
TWO**

VOL. 11-PC

SCALE 1"=100'
JAN 1, 1984